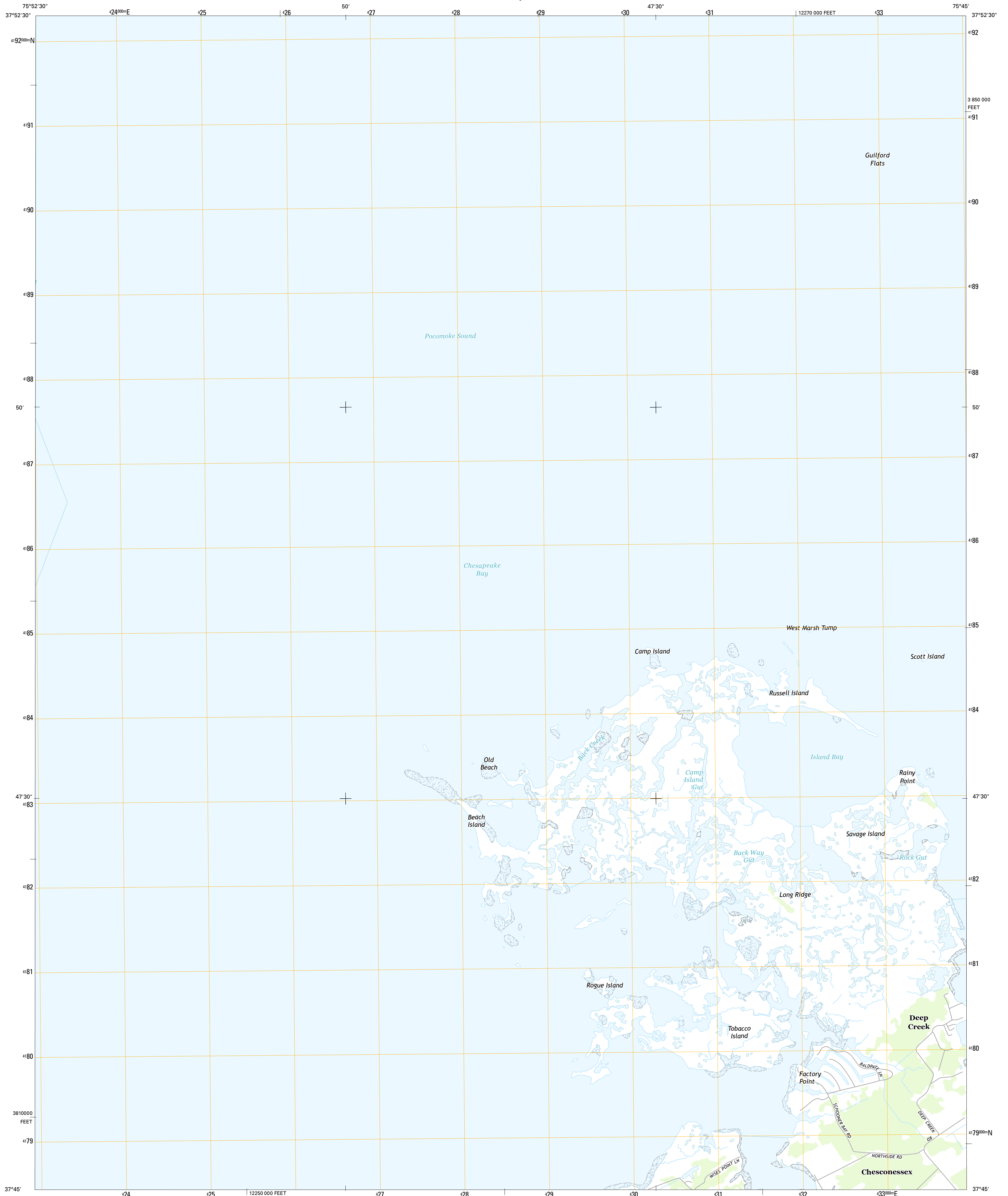




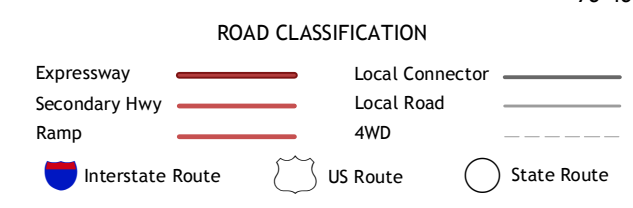
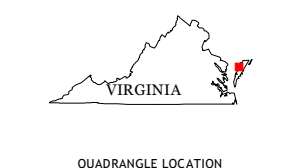
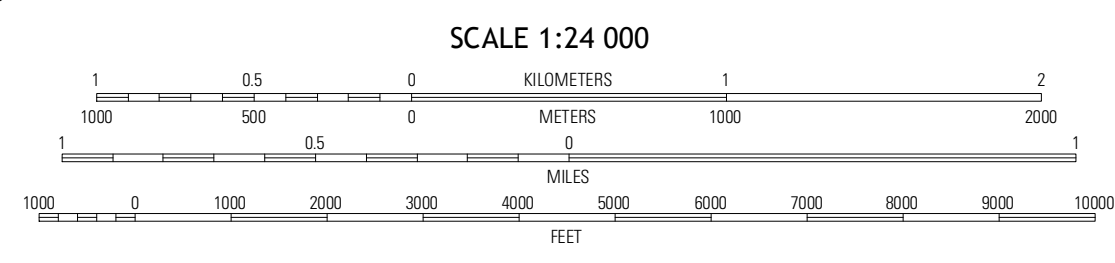
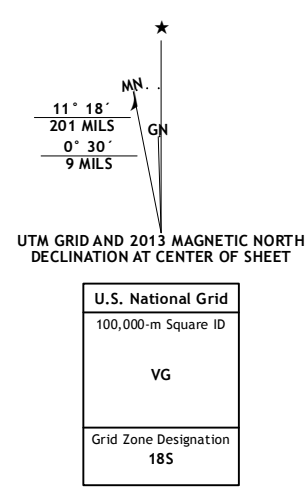
U.S. DEPARTMENT OF THE INTERIOR
U. S. GEOLOGICAL SURVEY



CHESCONESSEX QUADRANGLE
VIRGINIA-ACCOMACK CO.
7.5-MINUTE SERIES



Produced by the United States Geological Survey
North American Datum of 1983 (NAD83)
Roads.....©2006-2012 TomTom
Names.....GNIS, 2013
Hydrography.....National Hydrography Dataset, 2012
Contours.....Not Available
Boundaries.....Census, BWC, USGS, 1972 - 2012



QUADRANGLE LOCATION

Great Fox Island	Crisfield	Saxis
Tanger Island	Chesconessex	Parkley
Nandua Creek	Pungoteague	Accomack

CONTOURS NOT PRESENT BECAUSE AVAILABLE ELEVATION DATA DO NOT MEET ACCURACY REQUIREMENTS

This map was produced to conform with the National Geospatial Program US Topo Product Standard, 2011. A metadata file associated with this product is draft version 0.6.11

CHESCONESSEX, VA
2013

ADJOINING 7.5 QUADRANGLES