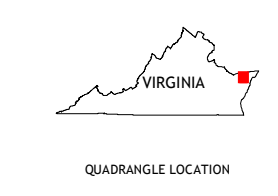
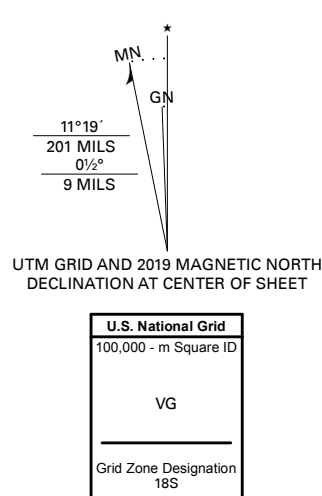


**Produced by the United States Geological Survey**

North American Datum of 1983 (NAD83)  
World Geodetic System of 1984 (WGS84), Projection and  
1 000-meter grid; Universal Transverse Mercator, Zone 18S  
This map is not a legal document. Boundaries may be  
generalized for this map scale. Private lands within government  
reservations may not be shown. Obtain permission before  
entering private lands.

Imagery.....NAIP, June 2016 - September 2016  
Roads.....U.S. Census Bureau, 2016  
Names.....GNIS, 1979 - 2019  
Hydrography.....National Hydrography Dataset, 1899 - 2018  
Contours.....National Elevation Dataset, 2017  
Boundaries.....Multiple sources; see metadata file 2017 - 2018  
Wetlands.....FWS National Wetlands Inventory 1994 - 2009

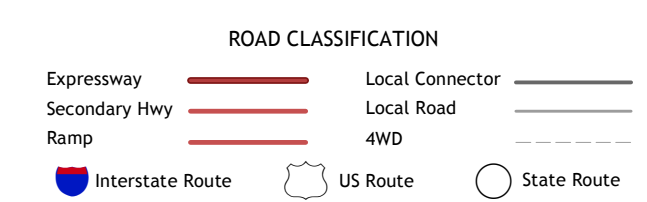


QUADRANGLE LOCATION

1	2	3
4	5	6
7	8	

ADJOINING QUADRANGLES

- 1 Great Fox Island
- 2 Crisfield
- 3 Saxis
- 4 Tanger Island
- 5 Parkley
- 6 Nandua Creek
- 7 Pungoteague
- 8 Accomac



CONTOUR INTERVAL 5 FEET  
NORTH AMERICAN DATUM OF 1988  
This map was produced to conform with the  
National Geospatial Program US Topo Product Standard, 2011.  
A metadata file associated with this product is draft version 0.6.18

