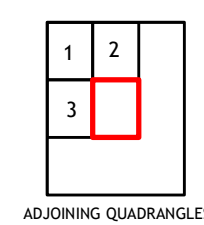
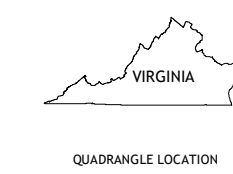
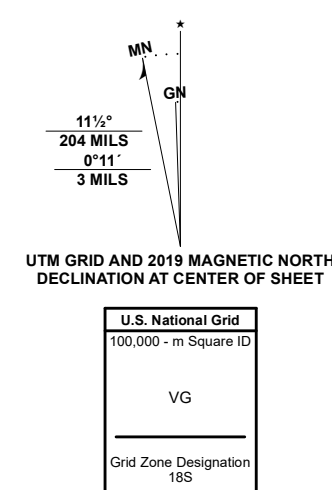
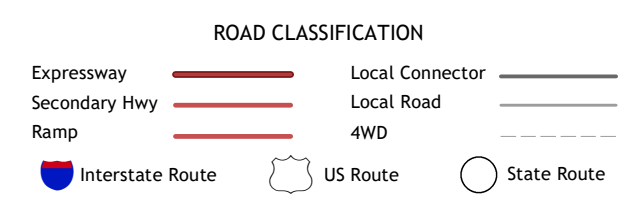


Produced by the United States Geological Survey
 North American Datum of 1983 (NAD83)
 World Geodetic System of 1984 (WGS84). Projection and
 1 000-meter grid; Universal Transverse Mercator, Zone 18S
 This map is not a legal document. Boundaries may be
 generalized for this map scale. Private lands within government
 reservations may not be shown. Obtain permission before
 entering private lands.
 Imagery.....NAIP, November 2018 - November 2018
 Roads.....U.S. Census Bureau, No Available
 Names.....GNIS, 1979 - 2021
 Hydrography.....National Hydrography Dataset, 2004 - 2022
 Contours.....National Elevation Dataset, 2017
 Boundaries.....Multiple sources; see metadata file 2019 - 2021
 Wetlands.....FWS National Wetlands Inventory 2008 - 2011



1 Chincoteague West
2 Chincoteague East
3 Wallops Island



CONTOUR INTERVAL 5 FEET
NORTH AMERICAN VERTICAL DATUM OF 1988
This map was produced to conform with the
National Geospatial Program US Topo Product Standard.

