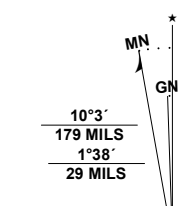


Produced by the United States Geological Survey


North American Datum of 1983 (NAD83) World Geodetic System of 1984 (WGS84)...

Imagery: NAIP, August 2018 - October 2018 Roads: U.S. Census Bureau, 2016 - 2021...

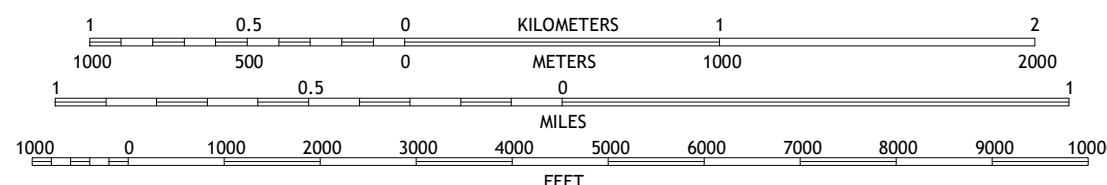
Wetlands: FWS National Wetlands Inventory 1994 - 2012



UTM GRID AND 2019 MAGNETIC NORTH DECLINATION AT CENTER OF SHEET

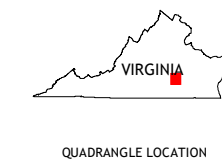


SCALE 1:24 000



CONTOUR INTERVAL 10 FEET NORTH AMERICAN VERTICAL DATUM OF 1988

This map was produced to conform with the National Geospatial Program US Topo Product Standard.




QUADRANGLE LOCATION

Table with 3 columns and 3 rows showing adjoining quadrangles.

- 1 Mannboro 2 Winterpock 3 Beach 4 Hebron 5 Sutherland 6 Darvill 7 DeWitt 8 Dinwiddie

ROAD CLASSIFICATION

- Expressway, Secondary Hwy, Ramp, Interstate Route, Local Connector, Local Road, 4WD, US Route, State Route



NSN 7560-01-000-0000