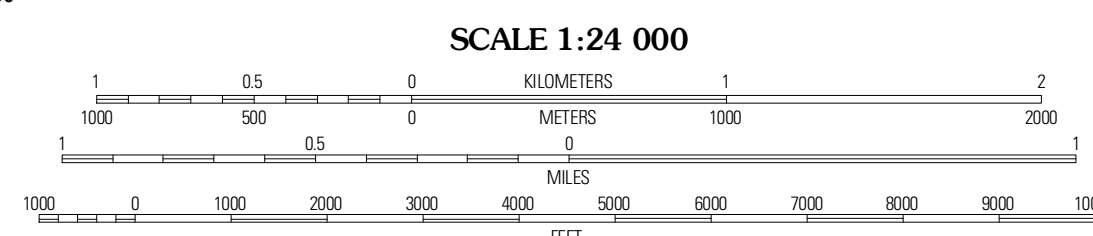
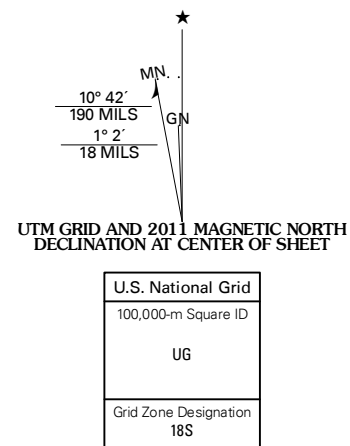


Produced by the United States Geological Survey  
North American Datum of 1983 (NAD83)  
Roads:.....2006-2010 Tele Atlas  
1 000-meter grid: Universal Transverse Mercator, Zone 18S  
10 000-foot ticks: Virginia Coordinate System of 1983 (south zone)

Imagery.....NAIP, June 2009 - September 2009  
Roads.....2006-2010 Tele Atlas  
Names.....GNIS, 2010  
Hydrography.....National Hydrography Dataset, 2009  
Contours.....National Elevation Dataset, 1999

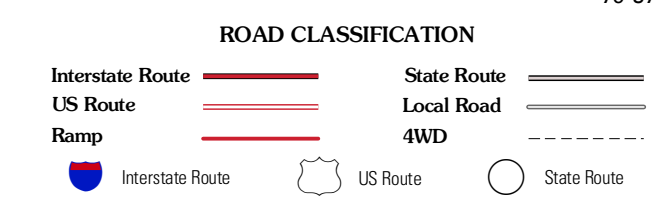


CONTOUR INTERVAL 10 FEET  
NORTH AMERICAN VERTICAL DATUM OF 1988

This map was produced to conform with version 0.5.10 of the draft USGS Standards for 7.5-Minute Quadrangle Maps. A metadata file associated with this product is draft version 0.5.11



Dunsville	Moratico	Lively
Trihart	Church View	Urbania
West Point	Shackelford	Subala



**CHURCH VIEW, VA**  
2011

ADJOINING 7.5 QUADRANGLES