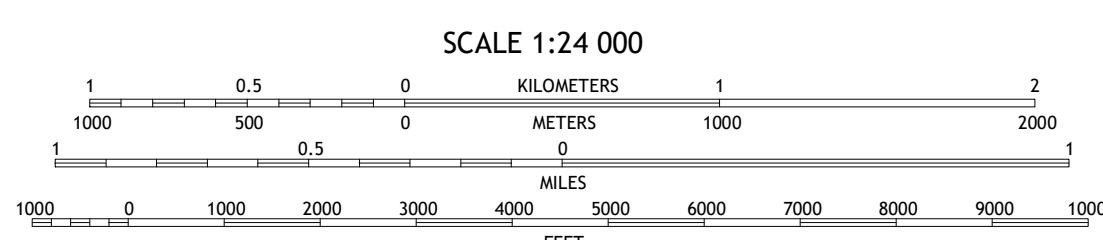
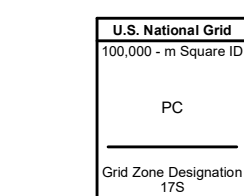
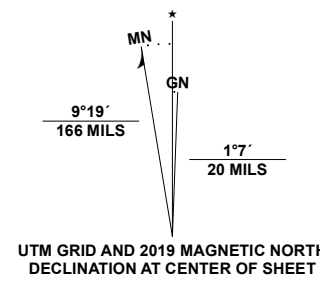


Produced by the United States Geological Survey

North American Datum of 1983 (NAD83) U.S. Census Bureau, 2016  
World Geodetic System of 1984 (WGS84) Projection and 1000-meter grid/Universal Transverse Mercator, Zone 17S  
This map is not a legal document. Boundaries may be generalized for this map scale. Private lands within government reservations may not be shown. Obtain permission before entering private lands.

Imagery: NAIP, October 2018 - October 2018  
Roads: U.S. Census Bureau, 2016  
Roads within US Forest Service Lands: FS/Topo Data with limited Forest Service updates, 2013  
Names: GNS, 1979 - 2022  
Hydrography: National Hydrography Dataset, 2001 - 2019  
Contours: National Elevation Dataset, 2021  
Boundaries: Multiple sources; see metadata file 2017 - 2021  
Wetlands: FWS National Wetlands Inventory 1982



CONTOUR INTERVAL 20 FEET  
NORTH AMERICAN VERTICAL DATUM OF 1988  
This map was produced to conform with the National Geospatial Program US Topo Product Standard.



QUADRANGLE LOCATION

1	2	3
4	5	6
7	8	

ADJOINING QUADRANGLES

- 1 West Augusta
- 2 Stokesville
- 3 Parnassus
- 4 Elliott Knob
- 5 Staunton
- 6 Augusta Springs
- 7 Greenview
- 8 Squarts Draft

ROAD CLASSIFICATION	
Expressway	Local Connector
Secondary Hwy	Local Road
Ramp	4WD
Interstate Route	US Route
FS Primary Route	FS Passenger Route
	FS High Clearance Route
	State Route

Check with local Forest Service unit for current travel conditions and restrictions.

CHURCHVILLE, VA  
2022



NSN 7560-48-874-2500  
NGA REF NO. U. S. G. S. 7.5-MINUTE SERIES