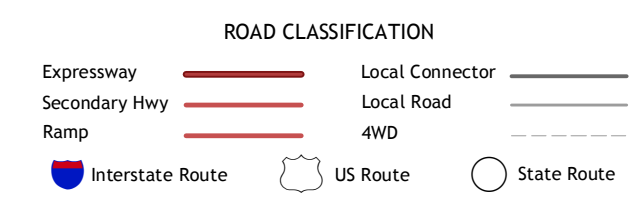
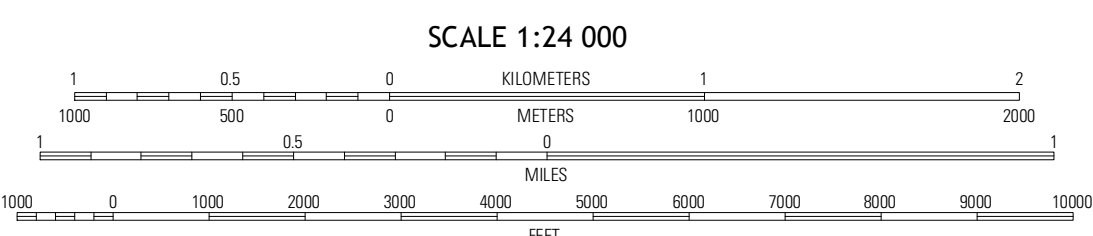
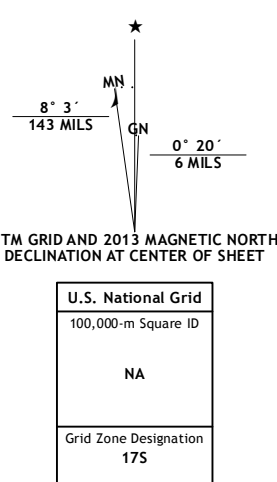


Produced by the United States Geological Survey
North American Datum of 1983 (NAD83)
Roads: 2006-2012 TomTom
Names: GNIS, 2013
Hydrography: National Hydrography Dataset, 2012
Contours: National Elevation Dataset, 1999
Boundaries: Census, IBWC, IBC, USGS, 1972-2012



Laurel Fork	Meadows of Dan	Stuart
Mount Aley North	Claudville	Stuart SE
Mount Aley South	Pilot Mountain	Hanging Rock

CONTOUR INTERVAL 20 FEET
NORTH AMERICAN VERTICAL DATUM OF 1988

This map was produced to conform with the National Geospatial Program US Topo Product Standard, 2011. A metadata file associated with this product is draft version 0.6.11