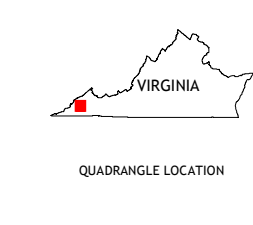





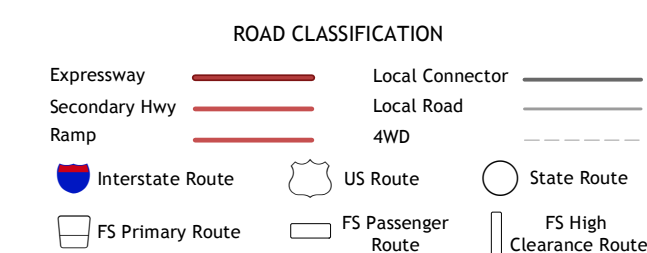
Produced by the United States Geological Survey
North American Datum of 1983 (NAD83)
World Geodetic System of 1984 (WGS84). Projection and 1 000-meter grid-Universal Transverse Mercator, Zone 17S
This map is not a legal document. Boundaries may be generalized for this map scale. Private lands within government reservations may not be shown. Obtain permission before entering private lands.



ADJOINING QUADRANGLES

1	2	3
4	5	6
7	8	

1 Pound Ridge
2 Caney Ridge
3 Nora
4 Wise
5 Saint Paul
6 Fort Blackmore
7 Dungan
8 Moll Creek



Check with local Forest Service unit for current travel conditions and restrictions.

COEBURN, VA
2019

