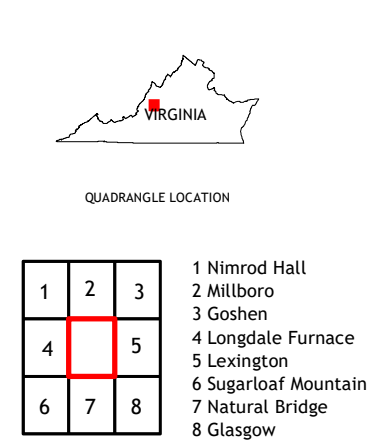
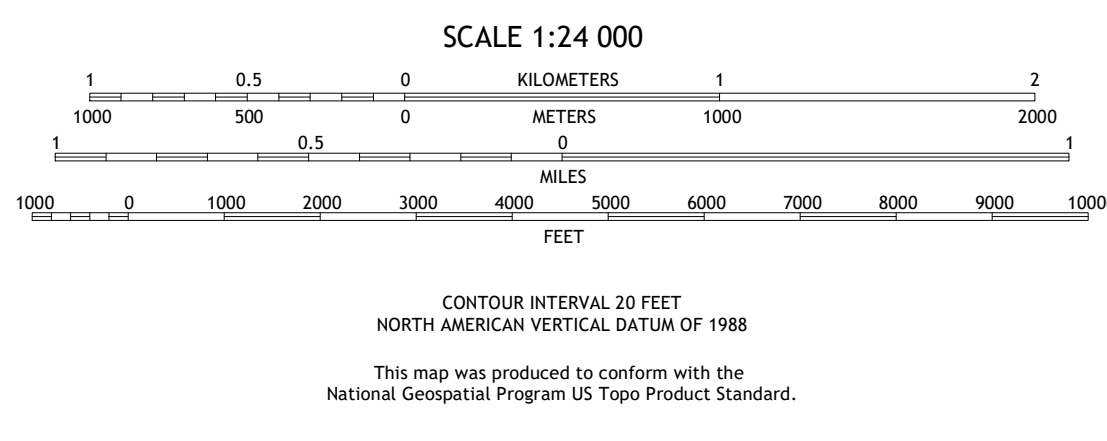
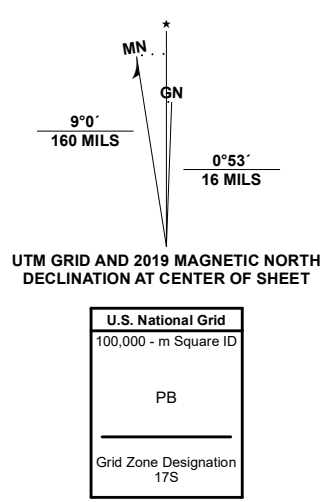


Produced by the United States Geological Survey  
North American Datum of 1983 (NAD83)  
World Geodetic System of 1984 (WGS84), Projection and 1 000-meter grid/Universal Transverse Mercator, Zone 17S  
This map is not a legal document. Boundaries may be generalized for this map scale. Private lands within government reservations may not be shown. Obtain permission before entering private lands.  
Imagery: NAIP, October 2018 - October 2018  
Roads: U.S. Census Bureau, 2016  
Roads within US Forest Service lands with limited Forest Service updates, 2013  
Names: FS Topo Data with limited Forest Service updates, 2013  
Hydrography: National Hydrography Dataset, 2001 - 2018  
Contours: National Elevation Dataset, 2011  
Boundaries: Multiple sources; see metadata file 2017 - 2021  
Wetlands: FWS National Wetlands Inventory 2012



**ROAD CLASSIFICATION**

- Expressway
- Secondary Hwy
- Interstate Route
- FS Primary Route
- Local Connector
- Local Road
- 4WD
- FS Passenger Route
- FS High Clearance Route
- State Route
- Clearance Route

Check with local Forest Service unit for current travel conditions and restrictions.

**COLLIERSTOWN, VA**  
2022

