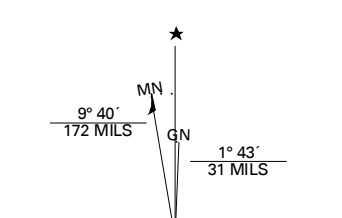
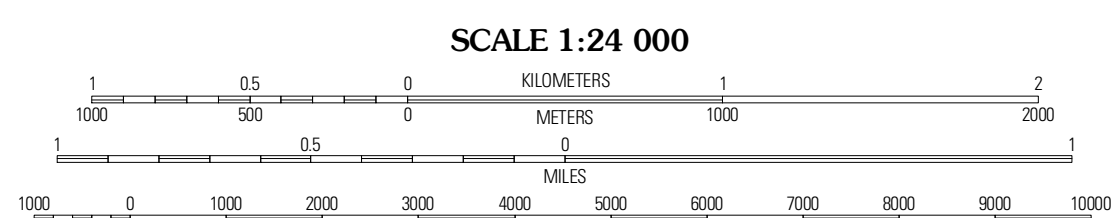




Produced by the United States Geological Survey
North American Datum of 1983 (NAD83)
Roads: ©2006-2010 Tele Atlas
Names: ©2006-2010 GNS, 2008
Hydrography: National Hydrography Dataset, 2009
Contours: National Elevation Dataset, 2008



U.S. National Grid	17S
UTM Zone Designation	17S



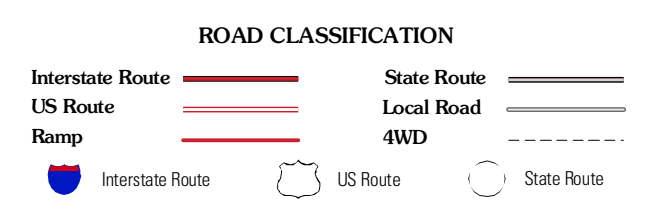
CONTOUR INTERVAL 10 FEET
NORTH AMERICAN VERTICAL DATUM OF 1988
This map was produced to conform with version 0.5.10 of the draft USGS Standards for 7.5-Minute Quadrangle Maps. A metadata file associated with this product is draft version 0.5.11



QUADRANGLE LOCATION

Boyd Tavern	Zion Crossroads	Ferncliff
Pulmyra	Columbia	Caledonia
Arvonica	Lakeside Village	Carterville

ADJOINING 7.5 QUADRANGLES



COLUMBIA, VA
2010