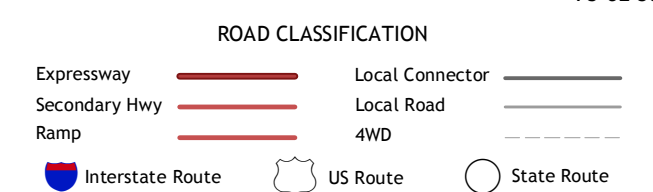
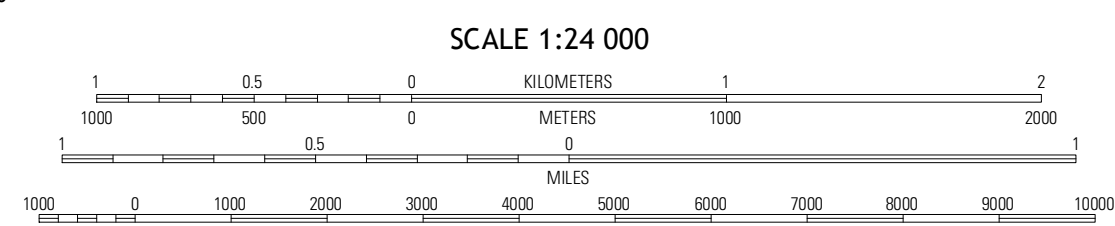
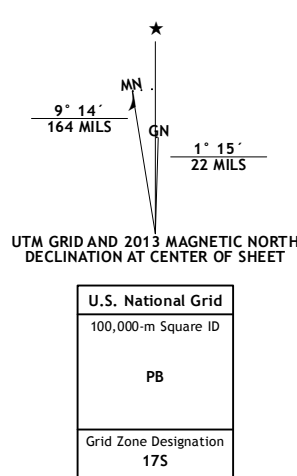


Produced by the United States Geological Survey  
North American Datum of 1983 (NAD83)  
World Geodetic System of 1984 (WGS84). Projection and  
1:000-meter grid: Universal Transverse Mercator, Zone 17S  
10 000-foot ticks: Virginia Coordinate System of 1983 (south  
zone)



|          |           |            |
|----------|-----------|------------|
| Kelly    | Stonewall | Vera       |
| Rushburg | Concord   | Appomattox |
| Gladys   | Mike      | Red House  |

CONTOUR INTERVAL 10 FEET  
NORTH AMERICAN VERTICAL DATUM OF 1988

This map was produced to conform with the  
National Geospatial Program US Topo Product Standard, 2011.  
A metadata file associated with this product is draft version 0.6.11

**CONCORD, VA**  
2013

ADJOINING 7.5' QUADRANGLES