

Produced by the United States Geological Survey

North American Datum of 1983 (NAD83) World Geodetic System of 1984 (WGS84) Projection and 1 000-meter grid/Universal Transverse Mercator, Zone 17S

This map is not a legal document. Boundaries may be generalized for this map scale. Private lands within government reservations may not be shown. Obtain permission before entering private lands.

Imagery: N.A.I.P. December 2018 - December 2018

Roads: U.S. Census Bureau, 2016

Roads within US Forest Service with limited Forest Service updates, 2013

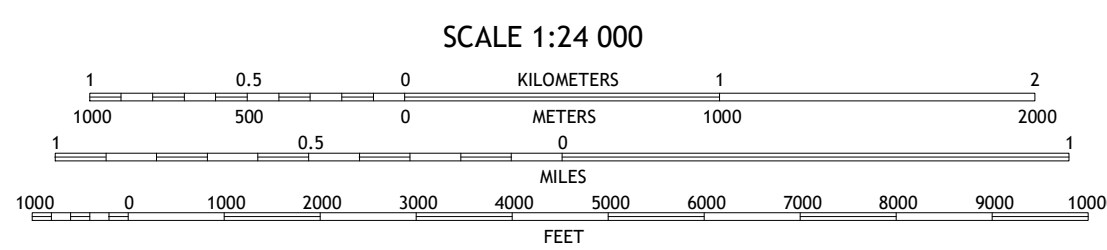
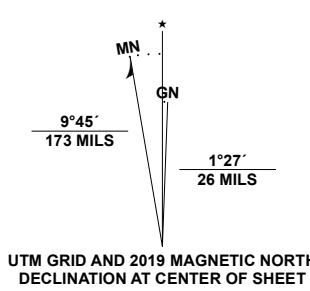
Names: National Hydrography Dataset, 2001 - 2021

Hydrography: National Hydrography Dataset, 2001 - 2021

Contours: National Elevation Dataset, 2021

Boundaries: Multiple sources; see metadata file 2017 - 2021

Wetlands: FWS National Wetlands Inventory 1984



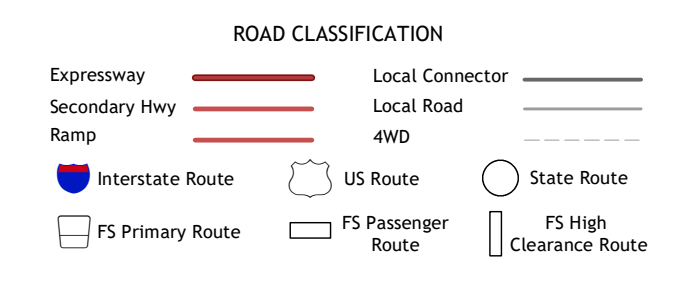
CONTOUR INTERVAL 20 FEET NORTH AMERICAN VERTICAL DATUM OF 1988

This map was produced to conform with the National Geospatial Program US Topo Product Standard.



QUADRANGLE LOCATION

Table with 3 columns and 3 rows showing adjacent quadrangles: 1 Lost City, 2 Wolf Gap, 3 Woodstock, 4 Oriskany Springs, 5 Edinburg, 6 Timberville, 7 New Market, 8 Hamburg.



Check with local Forest Service unit for current travel conditions and restrictions.

CONICVILLE, VA 2022

