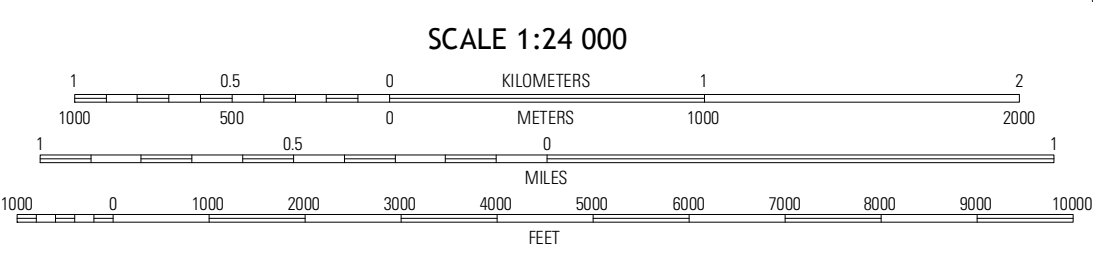
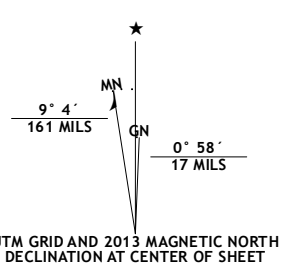


Produced by the United States Geological Survey  
North American Datum of 1983 (NAD83)  
World Geodetic System of 1984 (WGS84), Projection and  
1 000-foot grid: Universal Transverse Mercator, Zone 17S  
10 000-foot ticks: Virginia Coordinate System of 1983 (north and  
south zones)

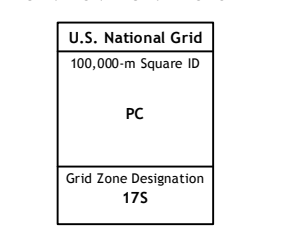


**ROAD CLASSIFICATION**

- Expressway
- Secondary Hwy
- Ramp
- Interstate Route
- FS Primary Route
- Local Connector
- Local Road
- 4WD
- US Route
- US Route
- FS Passenger Route
- FS High Route
- State Route
- Clearance Route

Check with local Forest Service unit  
for current travel conditions and restrictions.

Imagery.....NAIP, June 2012  
Roads.....©2006-2012, TomTom  
Roads within US Forest Service Lands  
with limited Forest Service updates, 2013  
Names.....©2013, GNS, 2013  
Hydrography.....National Hydrography Dataset, 2012  
Contours.....National Elevation Dataset, 2002  
Boundaries.....Census, IBWC, IBC, USGS, 1972 - 2012



This map was produced to conform with the  
National Geospatial Program US Topo Product Standard, 2011.  
A metadata file associated with this product is draft version 0.6.11

Williamsville	Eberfield	Elliott Knob
Green Valley	Craigsville	Augusta Springs
Millboro	Goshen	Brownburg

**CRAIGSVILLE, VA**  
2013

ADJOINING 7.5 QUADRANGLES