

Produced by the United States Geological Survey

North American Datum of 1983 (NAD83) World Geodetic System of 1984 (WGS84) Projection and 1 000-meter grid/Universal Transverse Mercator, Zone 18S

This map is not a legal document. Boundaries may be generalized for this map scale. Private lands within government reservations may not be shown. Obtain permission before entering private lands.

Imagery: NAIP, June 2016 - November 2016 Roads: U.S. Census Bureau, 2016 Names: GNS, 1979 - 2019 Hydrography: National Hydrography Dataset, 1989 - 2018 Contours: National Elevation Dataset, 2015 Boundaries: Multiple sources; see metadata file 2017 - 2018 Wetlands: FWS National Wetlands Inventory 1990 - 2010

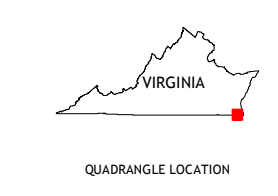
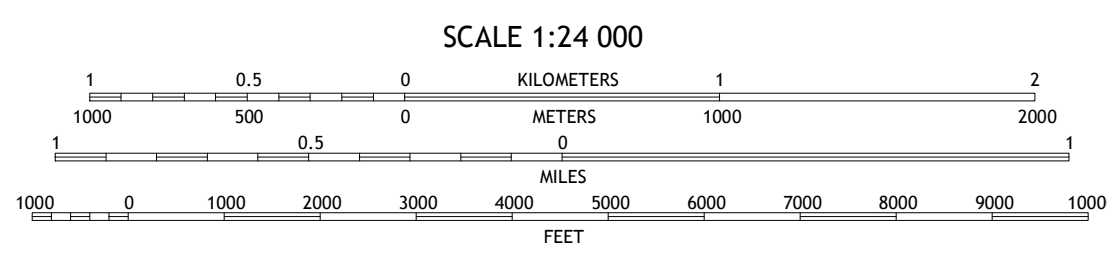
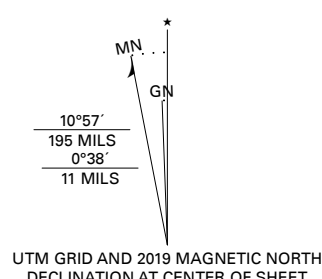


Table with 3 columns and 3 rows showing adjacent quadrangles: 1 Fenest, 2 Pleasant Ridge, 3 North Bay, 4 Mayock, 5 Knotts Island, 6 Lambs Corner, 7 Currituck, 8 Barco