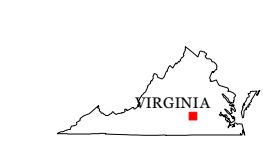
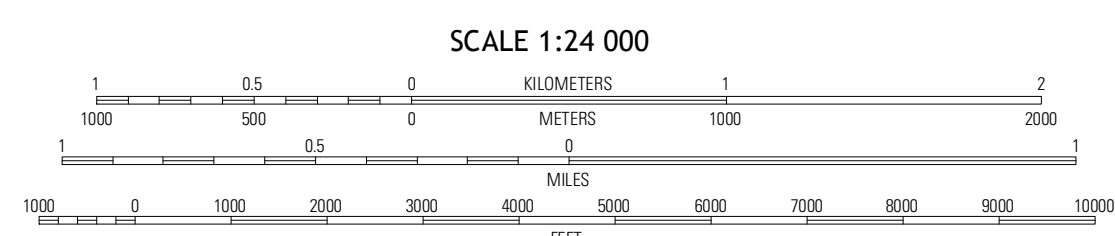
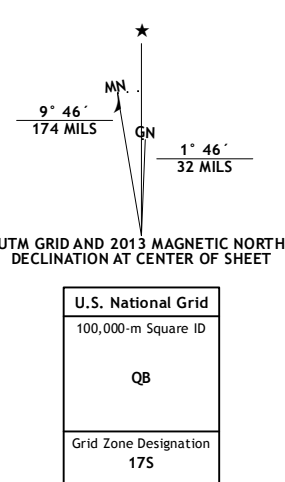


Produced by the United States Geological Survey
North American Datum of 1983 (NAD83)
World Geodetic System of 1984 (WGS84). Projection and
1:000 meter grid: Universal Transverse Mercator, Zone 17S
10 000-foot ticks: Virginia Coordinate System of 1983 (south zone)



ROAD CLASSIFICATION

Expressway
Secondary Hwy
Interstate Route
Local Connector
4WD
US Route
State Route

Deatonville	Jeterville	Amelia Court House
Crewe West	Crewe East	Wellville
Rubermont	Blackstone West	Blackstone East

CONTOUR INTERVAL 10 FEET
NORTH AMERICAN VERTICAL DATUM OF 1988

This map was produced to conform with the National Geospatial Program US Topo Product Standard, 2011. A metadata file associated with this product is draft version 0.6.11

CREWE EAST, VA
2013

ADJOINING 7.5 QUADRANGLES