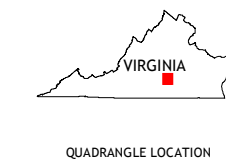
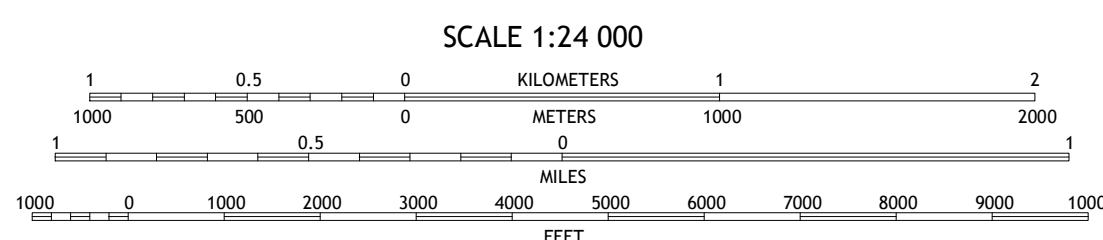
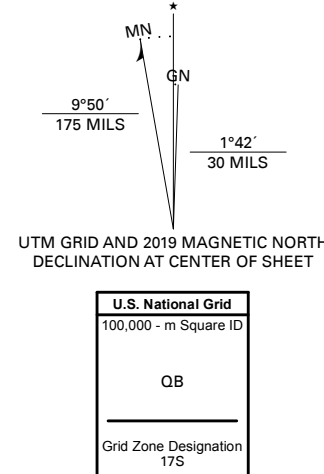


Produced by the United States Geological Survey

North American Datum of 1983 (NAD83) World Geodetic System of 1984 (WGS84) Projection and 1 000-meter grid/Universal Transverse Mercator, Zone 17S This map is not a legal document. Boundaries may be generalized for this map scale. Private lands within government reservations may not be shown. Obtain permission before entering private lands.

Imagery: NAIP, June 2016 - September 2016 Roads: U.S. Census Bureau, 2016 Names: GNS, 1979 - 2019 Hydrography: National Hydrography Dataset, 2000 - 2018 Contours: National Elevation Dataset, 2008 - 2015 Boundaries: Multiple sources; see metadata file 2017 - 2018 Wetlands: FWS National Wetlands Inventory 1984



QUADRANGLE LOCATION

Table with 8 columns and 2 rows showing adjacent quadrangles and their names: 1 Rice, 2 Beatonville, 3 Jetersville, 4 Green Bay, 5 Crewe East, 6 Meherrin, 7 Rubemont, 8 Blackstone West.

ROAD CLASSIFICATION legend table with symbols for Expressway, Secondary Hwy, Ramp, Interstate Route, Local Connector, Local Road, 4WD, US Route, and State Route.

