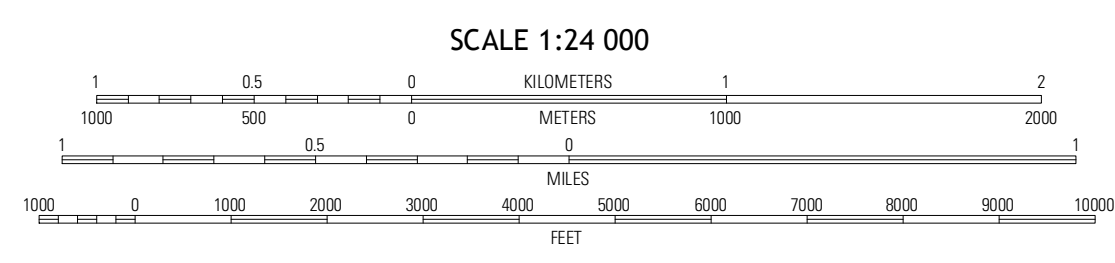
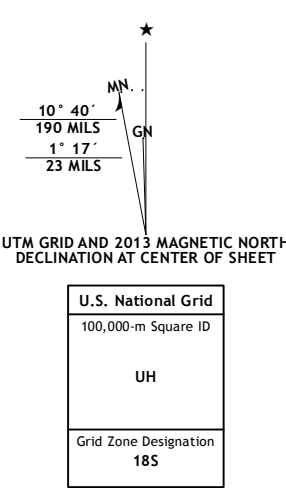




Produced by the United States Geological Survey
North American Datum of 1983 (NAD83)
World Geodetic System of 1984 (WGS84), ©2006-2012, TomTom
1:000-meter grid; Universal Transverse Mercator, Zone 18S
10:000-foot ticks; Virginia Coordinate System of 1983 (north zone), Maryland Coordinate System of 1983

Imagery.....NAIP, May 2012
Roads.....©2006-2012, TomTom
Names.....GNIS, 2013
Hydrography.....National Hydrography Dataset, 2012
Contours.....National Elevation Dataset, 2007
Boundaries.....Census, IBWC, USGS, 1972 - 2012

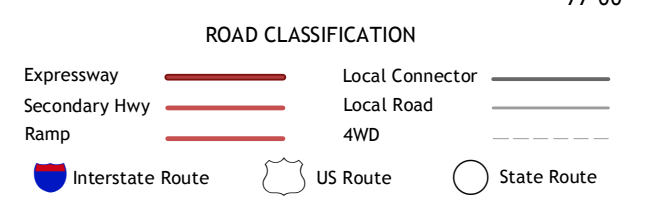


CONTOUR INTERVAL 10 FEET
NORTH AMERICAN VERTICAL DATUM OF 1988

This map was produced to conform with the National Geospatial Program US Topo Product Standard, 2011. A metadata file associated with this product is draft version 0.6.11



Sanjour	Mathias Point	Popo Creek
King George	Dahlgren	Colonial Beach North
Port Royal	Rollins Fork	Colonial Beach South



DAHLGREN, VA-MD
2013

ADJOINING 7.5 QUADRANGLES