



Produced by the United States Geological Survey North American Datum of 1983 (NAD83) World Geodetic System of 1984 (WGS84) Projection and 1 000-meter grid/Universal Transverse Mercator, Zone 17S This map is not a legal document. Boundaries may be generalized for this map scale. Private lands within government reservations may not be shown. Obtain permission before entering private lands.

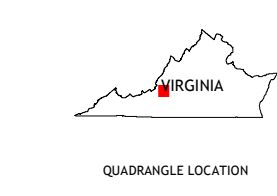
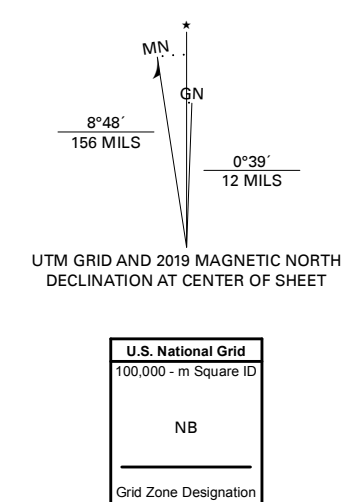
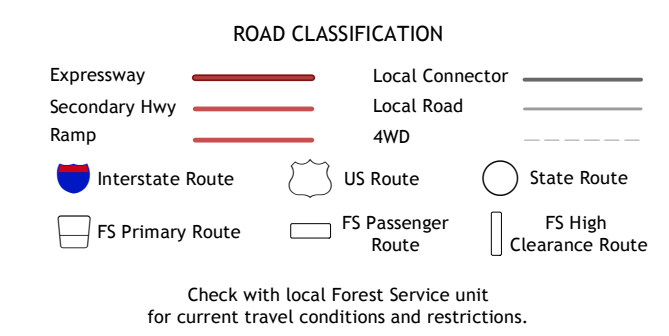


Table of adjoining quadrangles with a grid of numbers 1-8 and corresponding place names: 1 New Castle, 2 Oriskany, 3 Salisbury, 4 Catawba, 5 Villamont, 6 Salem, 7 Roanoke, 8 Stewartsville.



Check with local Forest Service unit for current travel conditions and restrictions.

DALEVILLE, VA 2019

