

Produced by the United States Geological Survey

North American Datum of 1983 (NAD83) World Geodetic System of 1984 (WGS84) Projection and 1 000-meter grid/Universal Transverse Mercator, Zone 18S This map is not a legal document. Boundaries may be generalized for this map scale. Private lands within government reservations may not be shown. Obtain permission before entering private lands.

Imagery: NAIP, August 2018 - August 2018
Roads: U.S. Census Bureau, 2016 - 2016
Names: GNS, 1979 - 2022
Hydrography: National Hydrography Dataset, 2008 - 2018
Contours: National Elevation Dataset, 2021
Boundaries: Multiple sources; see metadata file 2019 - 2021
Wetlands: FWS National Wetlands Inventory 1989 - 2012

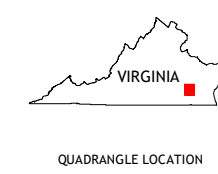

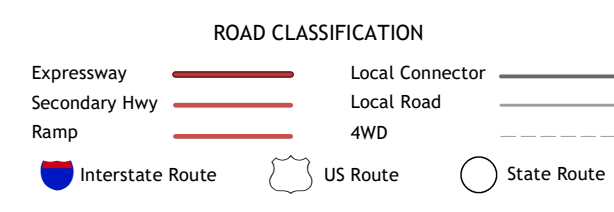


Table with 3 columns and 3 rows showing adjacent quadrangles: 1 Savedge, 2 Claremont, 3 Surry, 4 Waverly, 5 Runnymede, 6 Manly, 7 Ivor, 8 Raynor



CONTOUR INTERVAL 10 FEET NORTH AMERICAN VERTICAL DATUM OF 1988 This map was produced to conform with the National Geospatial Program US Topo Product Standard.

