




Produced by the United States Geological Survey North American Datum of 1983 (NAD83) World Geodetic System of 1984 (WGS84) Projection and 1 000-meter grid/Universal Transverse Mercator, Zone 17S

Imagery: NAIP, November 2018 - November 2018
Roads: U.S. Census Bureau, 2016 - 2016
Roads within US Forest Service: FSTopo Data with limited Forest Service updates, 2012
Names: GNS, 1979 - 2022
Hydrography: National Hydrography Dataset, 2002 - 2021
Contours: National Elevation Dataset, 2018
Boundaries: Multiple sources; see metadata file 2017 - 2021
Wetlands: FWS National Wetlands Inventory 1990 - 2001



CONTOUR INTERVAL 20 FEET NORTH AMERICAN VERTICAL DATUM OF 1988 This map was produced to conform with the National Geospatial Program US Topo Product Standard.

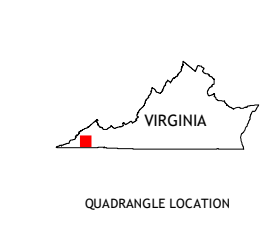
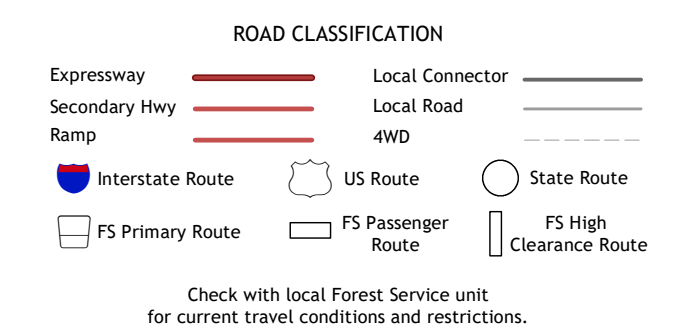


Table with 3 columns and 3 rows showing adjacent quadrangles and their names: 1 Wise, 2 Coeburn, 3 Saint Paul, 4 Fort Blackmore, 5 Moll Creek, 6 Gate City, 7 Hilltons, 8 Mendota.



Check with local Forest Service unit for current travel conditions and restrictions. DUNGANNON, VA 2022

