USGS
science for a changing world

U.S. DEPARTMENT OF THE INTERIOR
U.S. GEOLOGICAL SURVEY

The National Map
US Topo

EAST STONE GAP QUADRANGLE
VIRGINIA
7.5-MINUTE SERIES


82°45'
36°52'30"
345000mE
346
347
42'30"
348
349
350
351
40'
352
353
10 270 000 FEET
354
82°37'30"
BIG STONE GAP
Butcher Fork
East Stone Gap
Powell Valley
Beaverdam Cr
Franklin Cem
Wilson Cem
Barker Cem
East Stone Gap Cem
Big Spring Cem
Big Spring
S Fork Powell River
Wildcat Cr
Gilley Cem
Cracker Neck
Gilly Cem
Dickerson Cem
Morris Cem
Morris Butt
Long Hollow
Durham Br
Mullins Cem
Maple Gap
WISE CO
SCOTT CO
Fork Ridge
Bell Rock Ridge
Huff Rock
Big Cherry Reservoir
Roads Br
Elder Patch Br
White Rock Br
Big Oak Br
Straight Fork
The Cut
Church Rock Br
Lane Camp Br
Little Mtn
Straight Fork Ridge
Chestnut Camp Br
Finney Hollow
Corder Hollow
Deep Hollow
JEFFERSON NATIONAL FOREST
Cove Cr
Good Spur Ridge
Jones Hollow
Three Forks
Laurel Br
Saint Br
Devil Fork
Stone Mountain
Roddy Br
Stinking Cr
Spruce Lick Br
Berry Cem
Valley Cr
Millstone Ridge
Millstone Br
Hall Cem
Baldwin Cem
Estep Cem
Fields Cem
Flannery Ridge
Shupe Br
Stock Cr
Laurel Fork
Dry Cr
Durham Cem
Hill Cem
Stone Cem
Verdi
McNew Cem
Hall Cem
Stanley Cem
Starnes Cem
George Starnes Cem
Egan Cem
Chestnut Ridge
Allen Cem
Laney Cem
Dingus Cem
Chapman Cem
Green Cem
Lick Cr
Tredway Cem
Stanleytown
Shephard Cem
Dillon Cem
Hunter Valley
Casteel Hollow
Qualls Cem
Duncan Cem
Kerns Ridge
Kerns Hollow
Fields Cem
Duncan Mill
Duncan Br
Richmond Cem
Cox Chapel Cem
Starnes Cem
Stewart Br
Cove Ridge
Stone Cem
Dry Fork
Bowen-Shephard Cem
Jesse Hollow
Cox Cem
Ramey Cem
Richmond Br
Carter Cem
Cove Cr
Cowden Cem
Johnson Cem
BIG CHERRY RESERVOIR RD
BIG CHERRY RD
FOREST RD
CLINCH HAVEN RD
E STONE GAP RD
EGAN RD
BAUM HOLLOW RD
SPRING RIDGE RD
TATE SPRINGS RD
MAPLE GAP RD
CHANDLER RD
CRACKERS NECK RD
TRAIL RD
VA-602
VA-722
VA-725
VA-653
FOREST ROAD 294
PALM TREE DR
BLUEBERRY RIDGE DR
RAVENS HOLLOW RD
ODESSA RIDGE RD
LICK CREEK DR
CASTEEL HOLLOW RD
DINGUS HOLLOW LN
MABE STANLEYTOWN RD
FLINT DEN LN
RYE COVE MEMORIAL RD
23
Alt 58
619
722
652
717
4082000mN
4081
4080
4079
4078
4077
4076
4075
4074
4073
4072
4071
4070
4069000mN
50'
47'30"
3 500 000 FEET
3 470 000 FEET
36°45'
82°45'
344
10 240 000 FEET
345
346
347
42'30"
348
349
350
351
40'
352
353
35400mE
82°37'30"

Produced by the United States Geological Survey
North American Datum of 1983 (NAD83)
World Geodetic System of 1984 (WGS84). Projection and
1 000-meter grid: Universal Transverse Mercator, Zone 17S
10 000-foot ticks: Virginia Coordinate System of 1983 (south zone)

This map is not a legal document. Boundaries may be generalized for this map scale. Private lands within government reservations may not be shown. Obtain permission before entering private lands.

Imagery....................NAIP, May 2014
Roads.................U.S. Census Bureau, 2015 - 2016
Roads within US Forest Service Lands..........FSTopo Data with limited Forest Service updates, 2012 - 2016
Names..........................GNIS, 2016
Hydrography..........National Hydrography Dataset, 2014
Contours..............National Elevation Dataset, 2001
Boundaries.........Multiple sources; see metadata file 1972 - 2016

Wetlands.........FWS National Wetlands Inventory 1977 - 2014

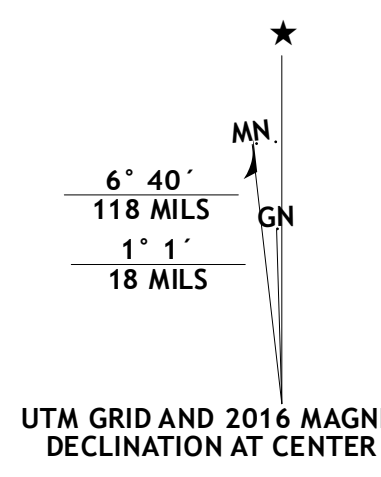
MN
GN
6° 40´
118 MILS
1° 1´
18 MILS

UTM GRID AND 2016 MAGNETIC NORTH DECLINATION AT CENTER OF SHEET

U.S. National Grid
100,000-m Square ID
LA
Grid Zone Designation 17S

SCALE 1:24 000

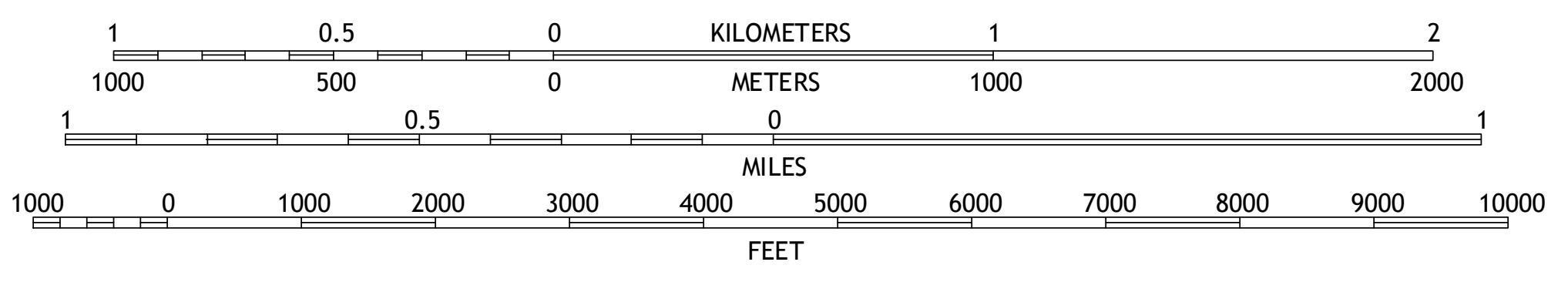
1
0.5
0
KILOMETERS
1
2
1000
500
0
METERS
1000
2000
1
0.5
0
1
MILES
1000
0
1000
2000
3000
4000
5000
6000
7000
8000
9000
10000
FEET

CONTOUR INTERVAL 20 FEET
NORTH AMERICAN VERTICAL DATUM OF 1988

This map was produced to conform with the National Geospatial Program US Topo Product Standard, 2011.
A metadata file associated with this product is draft version 0.6.19

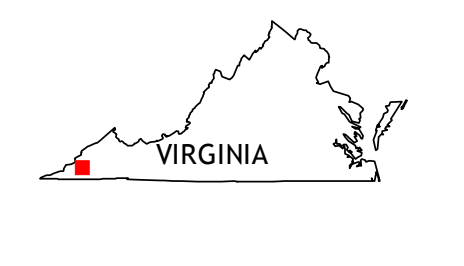

QUADRANGLE LOCATION

1	2	3
4		5
6	7	8

- 1 Appalachia
- 2 Norton
- 3 Wise
- 4 Big Stone Gap
- 5 Fort Blackmore
- 6 Duffield
- 7 Clinchport
- 8 Gate City

ADJOINING QUADRANGLES

ROAD CLASSIFICATION

Expressway	▬	Local Connector	▬
Secondary Hwy	▬	Local Road	▬
Ramp	▬	4WD	- - -

Interstate Route, US Route, State Route
FS Primary Route, FS Passenger Route, FS High Clearance Route

Check with local Forest Service unit for current travel conditions and restrictions.

EAST STONE GAP, VA
2016

NSN. 7643016400691
NGA REF NO. USGSX24K13486