

Produced by the United States Geological Survey

North American Datum of 1983 (NAD83) World Geodetic System of 1984 (WGS84) Projection and 1 000-meter grid/Universal Transverse Mercator, Zone 17S

This map is not a legal document. Boundaries may be generalized for this map scale. Private lands within government reservations may not be shown. Obtain permission before entering private lands.

Imagery: N.A.I.P., October 2018 - October 2018 Roads: U.S. Census Bureau, 2016 - 2016

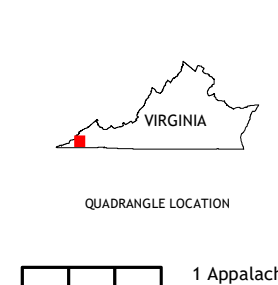
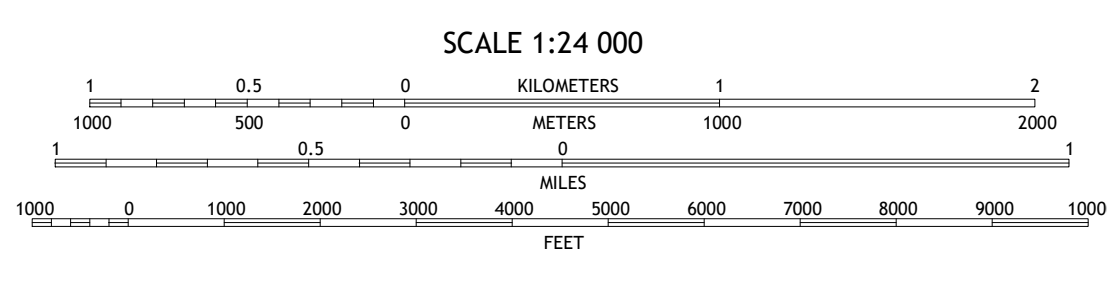
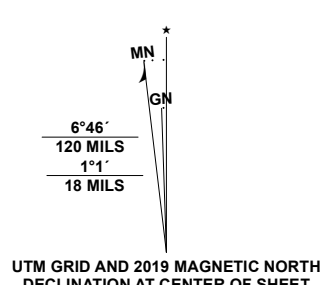


Table with 3 columns and 3 rows showing adjacent quadrangles: 1 Appalachia, 2 Norton, 3 Wise, 4 Big Stone Gap, 5 Fort Blackmore, 6 Duffield, 7 Clinchport, 8 Gate City

ROAD CLASSIFICATION table with columns for Expressway, Secondary Hwy, Ramp, Interstate Route, FS Primary Route, Local Connector, Local Road, 4WD, State Route, FS Passenger Route, FS High Clearance Route.

Check with local Forest Service unit for current travel conditions and restrictions.

EAST STONE GAP, VA 2022

