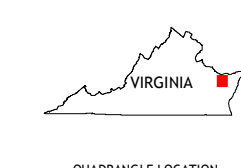
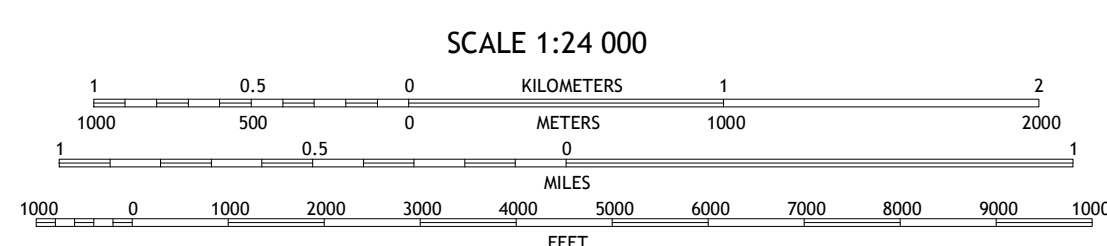
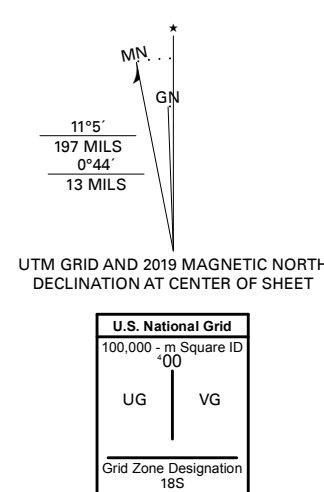


Produced by the United States Geological Survey
North American Datum of 1983 (NAD83)
World Geodetic System of 1984 (WGS84), Projection and
1 000-meter grid/Universal Transverse Mercator, Zone 18S
This map is not a legal document. Boundaries may be
generalized for this map scale. Private lands within government
reservations may not be shown. Obtain permission before
entering private lands.

Imagery.....NAIP,	Not	Available
Roads.....U.S. Census Bureau,	Not	Available
Names.....GNIS,	Not	Available
Hydrography.....National Hydrography Dataset, 2005 - 2018		
Contours.....National Elevation Dataset, Not Available		
Boundaries.....Multiple sources; see metadata file 2017 - 2018		
Wetlands.....FWS National Wetlands Inventory	Not	Available



1	2	3
4	5	6
7	8	

ADJOINING QUADRANGLES

- 1 Reedville
- 2 East of Reedville
- 3 Goose Island
- 4 Fleets Bay
- 5 West of Nandua Creek
- 6 Deltaville
- 7 East of Deltaville
- 8 West of Jamesville

ROAD CLASSIFICATION

Expressway	Local Connector
Secondary Hwy	Local Road
Ramp	4WD
Interstate Route	US Route
	State Route

CONTOURS NOT PRESENT BECAUSE AVAILABLE ELEVATION
DATA DO NOT MEET ACCURACY REQUIREMENTS

This map was produced to conform with the
National Geospatial Program US Topo Product Standard, 2011.
A metadata file associated with this product is draft version 0.6.18

