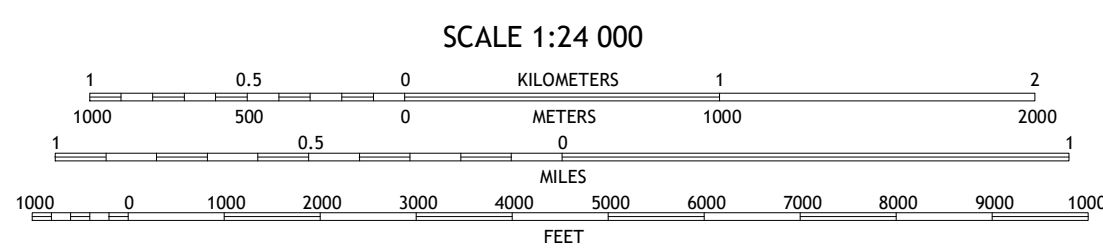
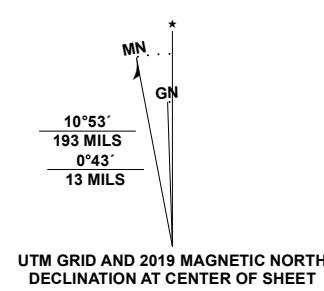
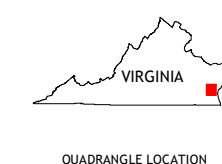


Produced by the United States Geological Survey

North American Datum of 1983 (NAD83)
World Geodetic System of 1984 (WGS84), Projection and
1 000-meter grid/Universal Transverse Mercator, Zone 18S
This map is not a legal document. Boundaries may be
generalized for this map scale. Private lands within government
reservations may not be shown. Obtain permission before
entering private lands.
Imagery.....NAIP, Not Available
Roads.....U.S. Census Bureau, Not Available
Names.....GNIS, 1979 - 2021
Hydrography.....National Hydrography Dataset, 2020 - 2021
Contours.....National Elevation Dataset, Not Available
Boundaries.....Multiple sources; see metadata file 2019 - 2021
Wetlands.....FWS National Wetlands Inventory Not Available



CONTOURS NOT PRESENT BECAUSE AVAILABLE ELEVATION
DATA DO NOT MEET ACCURACY REQUIREMENTS
This map was produced to conform with the
National Geospatial Program US Topo Product Standard.



1	2	3
4	5	6
7	8	9

ADJOINING QUADRANGLES

- Poquoson East
- East of Poquoson East
- Elliott's Creek
- Hampton
- Chesapeake Channel
- Norfolk North
- Little Creek
- Cape Henry

