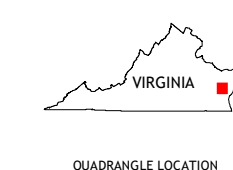
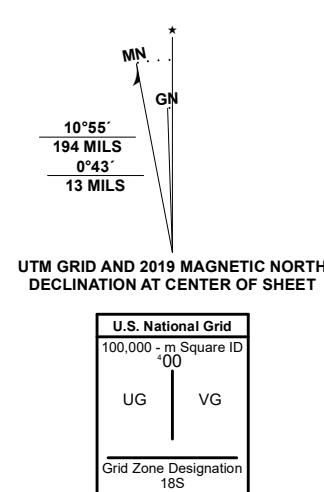


Produced by the United States Geological Survey

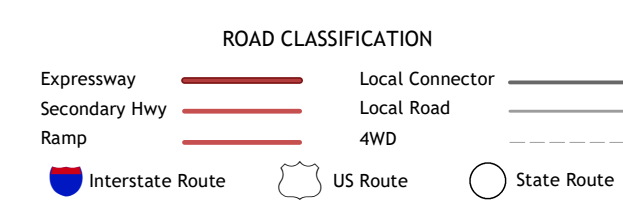
North American Datum of 1983 (NAD83)
World Geodetic System of 1984 (WGS84). Projection and 1 000-meter grid: Universal Transverse Mercator, Zone 18S
This map is not a legal document. Boundaries may be generalized for this map scale. Private lands within government reservations may not be shown. Obtain permission before entering private lands.
Imagery.....NAIP, October 2018 - October 2018
Roads.....U.S. Census Bureau, Not Available
Names.....GNIS, 1979 - 2021
Hydrography.....National Hydrography Dataset, 2005 - 2021
Contours.....National Elevation Dataset, Not Available
Boundaries.....Multiple sources; see metadata file 2019 - 2021
Wetlands.....FWS National Wetlands Inventory Not Available



1	2	3
4	5	6
7	8	

ADJOINING QUADRANGLES

- 1 Mathews
- 2 Bethel Beach
- 3 West of Franktown
- 4 New Point Comfort
- 5 Cape Charles
- 6 Poquoson East
- 7 East of Poquoson East
- 8 Elliotts Creek



CONTOURS NOT PRESENT BECAUSE AVAILABLE ELEVATION DATA DO NOT MEET ACCURACY REQUIREMENTS
This map was produced to conform with the National Geospatial Program US Topo Product Standard.

