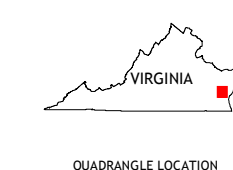
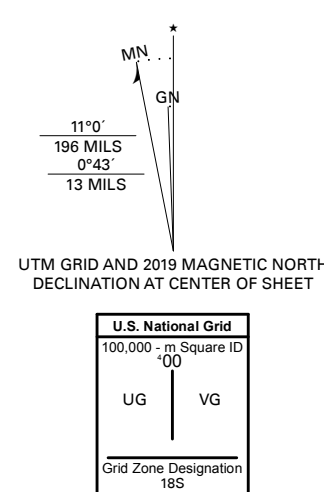


**Produced by the United States Geological Survey**  
 North American Datum of 1983 (NAD83)  
 World Geodetic System of 1984 (WGS84). Projection and  
 1 000-meter grid: Universal Transverse Mercator, Zone 18S  
 This map is not a legal document. Boundaries may be  
 generalized for this map scale. Private lands within government  
 reservations may not be shown. Obtain permission before  
 entering private lands.

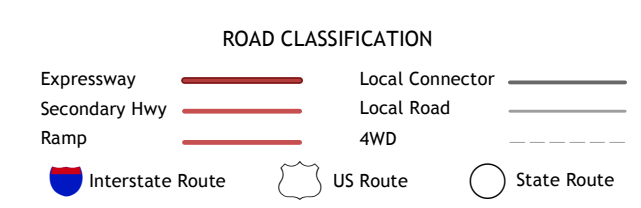
Imagery.....NAIP, Not Available  
 Roads.....U.S. Census Bureau, Not Available  
 Names.....GNIS, Not Available  
 Hydrography.....National Hydrography Dataset, 2005 - 2018  
 Contours.....National Elevation Dataset, Not Available  
 Boundaries.....Multiple sources; see metadata file 2017 - 2018  
 Wetlands.....FWS National Wetlands Inventory, Not Available



1	2	3
4	5	6
7	8	

ADJOINING QUADRANGLES

- 1 New Point Comfort
- 2 East of New Point Comfort
- 3 Cape Charles
- 4 Poquoson East
- 5 Elliotts Creek
- 6 Hampton
- 7 East of Hampton
- 8 Chesapeake Channel



CONTOURS NOT PRESENT BECAUSE AVAILABLE ELEVATION  
DATA DO NOT MEET ACCURACY REQUIREMENTS

This map was produced to conform with the  
National Geospatial Program US Topo Product Standard, 2011.  
A metadata file associated with this product is draft version 0.6.18

