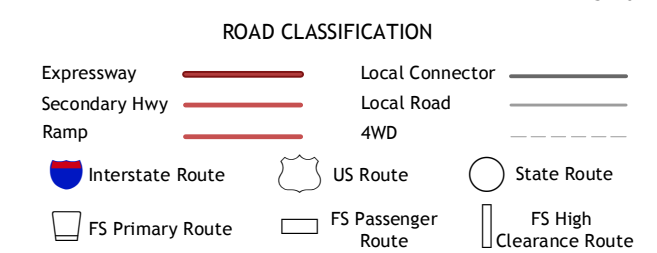
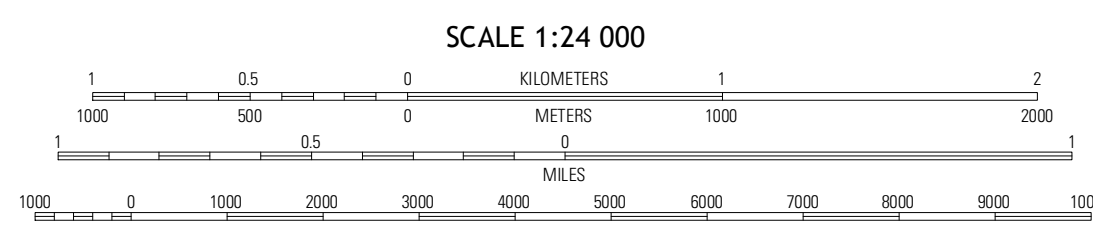
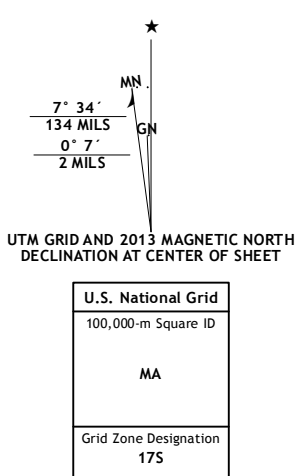


Produced by the United States Geological Survey
North American Datum of 1983 (NAD83)
World Geodetic System of 1984 (WGS84). Projection and
1 000-meter grid: Universal Transverse Mercator, Zone 17S
10 000-foot ticks: Virginia Coordinate System of 1983 (south
zone)



QUADRANGLE LOCATION

Cedar Springs	Speechwell	Cripple Creek
Middle Fox Creek	Elk Creek	Beierpatch Mountain
Month of Wilcox	Sparta West	Sparta East

Imagery.....NAIP, June 2012 - August 2012
Roads.....©2006-2012 TomTom
Roads within US Forest Service Lands with limited Forest Service updates, 2013
Names.....©2013
Hydrography.....National Hydrography Dataset, 2012
Contours.....National Elevation Dataset, 2001
Boundaries.....Census, IBWC, IBC, USGS, 1972 - 2012

CONTOUR INTERVAL 40 FEET
NORTH AMERICAN VERTICAL DATUM OF 1988
This map was produced to conform with the
National Geospatial Program US Topo Product Standard, 2011.
A metadata file associated with this product is draft version 0.6.11

Check with local Forest Service unit
for current travel conditions and restrictions.

ELK CREEK, VA
2013

ADJOINING 7.5 QUADRANGLES