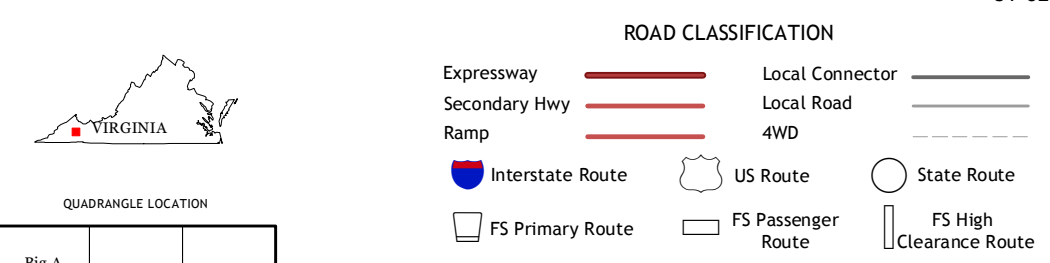
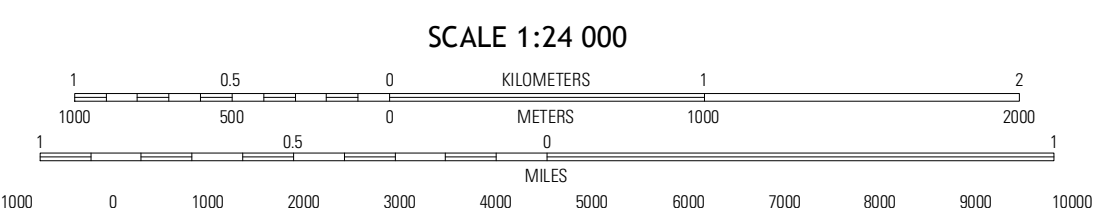
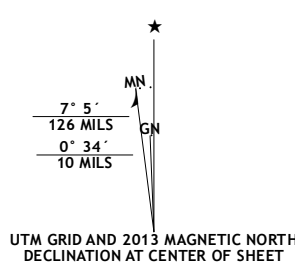


Produced by the United States Geological Survey  
North American Datum of 1983 (NAD83)  
World Geodetic System of 1984 (WGS84). Projection and  
1 000-meter grid: Universal Transverse Mercator, Zone 17S  
10 000-foot ticks: Virginia Coordinate System of 1983 (south  
zone)



QUADRANGLE LOCATION

Big A Mountain	Honaker	Richlands
Lebanon	Elk Garden	Salville
Brumley	Hayters Gap	Glade Spring

CONTOUR INTERVAL 40 FEET  
NORTH AMERICAN VERTICAL DATUM OF 1988

This map was produced to conform with the  
National Geospatial Program US Topo Product Standard, 2011.  
A metadata file associated with this product is draft version 0.6.11

**ELK GARDEN, VA**  
2013

ADJOINING 7.5' QUADRANGLES

Imagery.....N.A.I.P. June 2012  
Roads.....©2006-2012 TomTom  
Roads within US Forest Service Lands  
with limited Forest Service updates, 2013  
Names.....©2006-2012 GNS, 2013  
Hydrography.....National Hydrography Dataset, 2012  
Contours.....National Elevation Dataset, 1999  
Boundaries.....Census, IBWC, IBC, USGS, 1972 - 2012