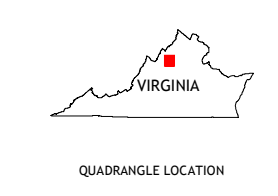
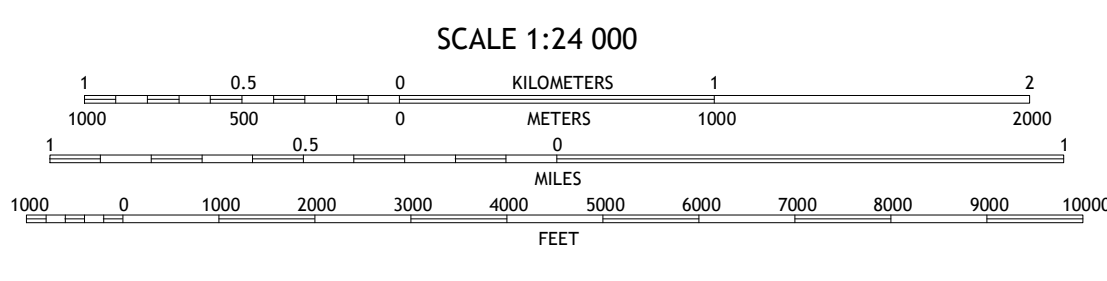
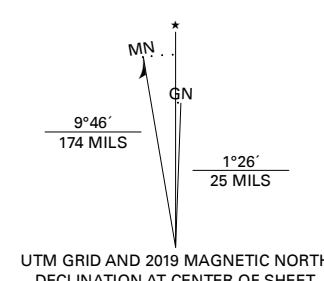


Produced by the United States Geological Survey

North American Datum of 1983 (NAD83) World Geodetic System of 1984 (WGS84) Projection and 1 000-meter grid-Universal Transverse Mercator, Zone 17S This map is not a legal document. Boundaries may be generalized for this map scale. Private lands within government reservations may not be shown. Obtain permission before entering private lands.

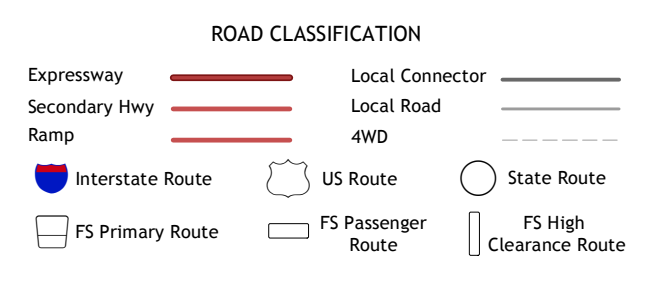
Image: NAD, June 2016 - September 2016
Roads: U.S. Census Bureau, 2016
Roads within US Forest Service Lands: FSTopo Data with limited Forest Service updates, 2013 - 2016
Names: GNS, 1979 - 2017
Hydrography: National Hydrography Dataset, 1999 - 2019
Contours: National Elevation Dataset, 1999 - 2017
Boundaries: Multiple sources; see metadata file 2017 - 2018
Wetlands: FWS National Wetlands Inventory 1984



ADJOINING QUADRANGLES

1	2	3
4	5	6
7	8	

1 Broadway
2 Tenth Legion
3 Stanley
4 Harrisonburg
5 Elkton East
6 Grinstead
7 McGaheysville
8 Swift Run Gap



Check with local Forest Service unit for current travel conditions and restrictions.

ELKTON WEST, VA
2019

