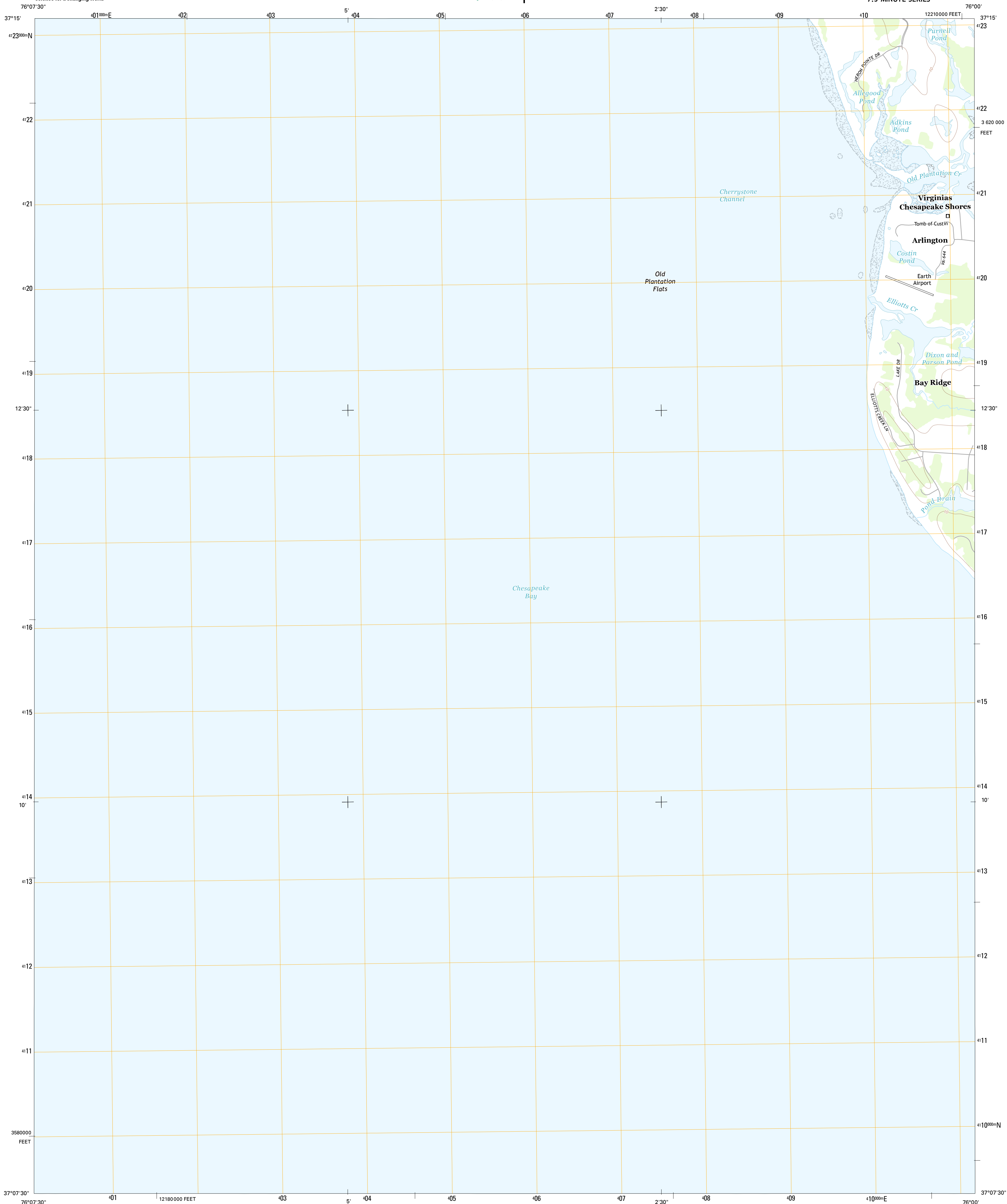




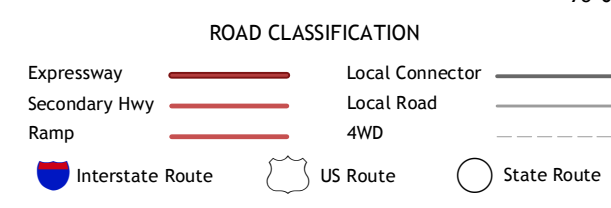
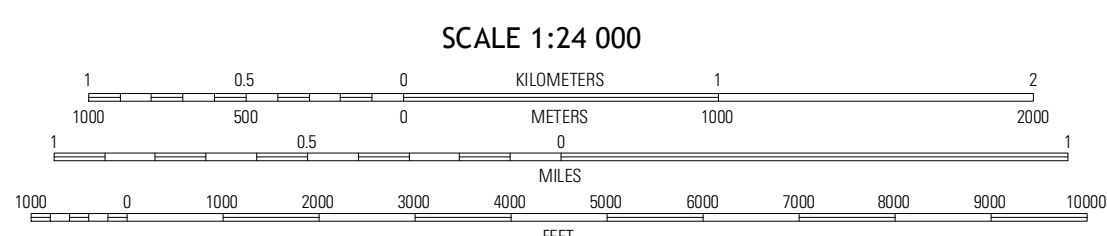
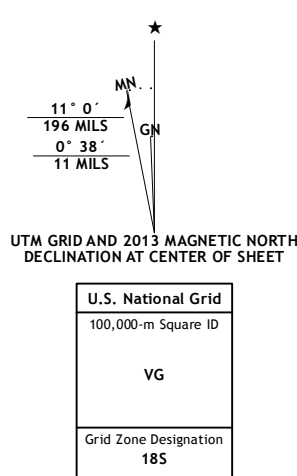
U.S. DEPARTMENT OF THE INTERIOR
U. S. GEOLOGICAL SURVEY



ELLIOTTS CREEK QUADRANGLE
VIRGINIA-NORTHAMPTON CO.
7.5-MINUTE SERIES



Produced by the United States Geological Survey
North American Datum of 1983 (NAD83)
World Geodetic System of 1984 (WGS84). Projection and
1 000-meter grid: Universal Transverse Mercator, Zone 18S
10 000-foot ticks: Virginia Coordinate System of 1983 (south
zone)



QUADRANGLE LOCATION

| | | |
|---------------------------|--------------------|-------------------|
| East of New Point Ousfort | Cape Charles | Cheriton |
| East of Popponesset East | Elliotts Creek | Townsend |
| East of Hampton | Chesapeake Channel | Fishermans Island |

CONTOUR INTERVAL 10 FEET
NORTH AMERICAN VERTICAL DATUM OF 1988

This map was produced to conform with the
National Geospatial Program US Topo Product Standard, 2011.
A metadata file associated with this product is draft version 0.6.11

ELLIOTTS CREEK, VA
2013

ADJOINING 7.5' QUADRANGLES