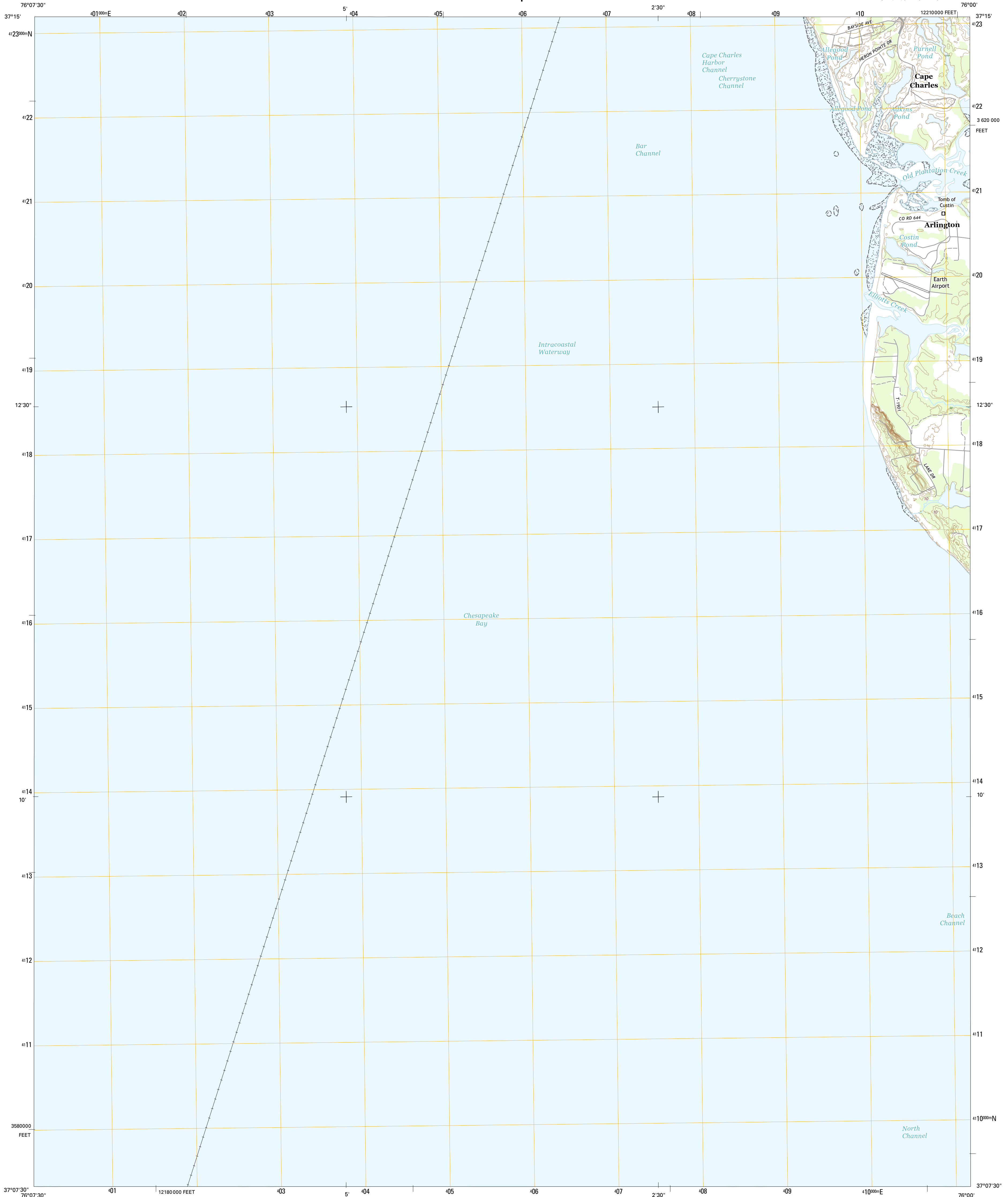




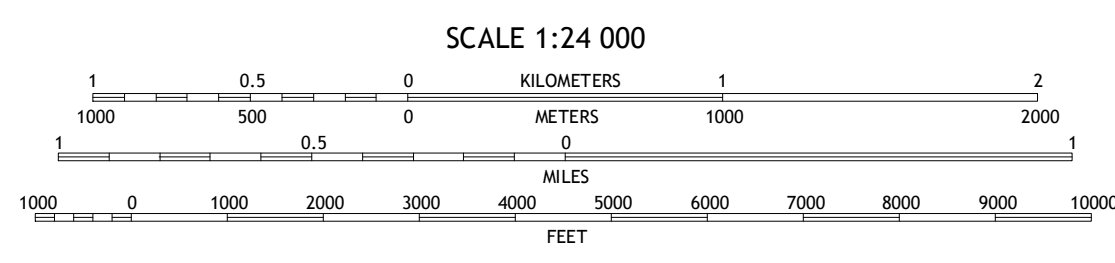
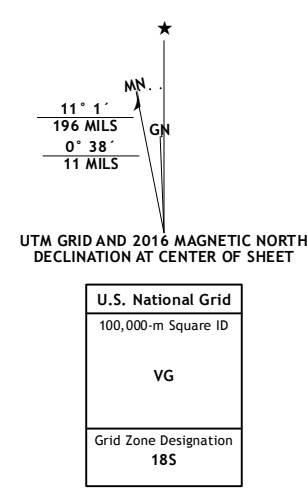
U.S. DEPARTMENT OF THE INTERIOR
U.S. GEOLOGICAL SURVEY



ELLIOTTS CREEK QUADRANGLE
VIRGINIA-NORTHAMPTON CO.
7.5-MINUTE SERIES



Produced by the United States Geological Survey
 North American Datum of 1983 (NAD83)
 World Geodetic System of 1984 (WGS84): Projection and 1 000-meter grid; Universal Transverse Mercator, Zone 18S
 10 000-foot ticks: Virginia Coordinate System of 1983 (south zone)
 Imagery: NAIIP, September 2014
 Roads: U.S. Census Bureau, 2015 - 2016
 Names: GNIS, 2016
 Hydrography: National Hydrography Dataset, 2014
 Contours: National Elevation Dataset, 1999
 Boundaries: Multiple sources; see metadata file 1972 - 2016
 Wetlands: FWS National Wetlands Inventory 1977 - 2014



ROAD CLASSIFICATION

Expressway	Local Connector
Secondary Hwy	Local Road
Ramp	4WD
Interstate Route	US Route
	State Route

ADJOINING QUADRANGLES

1	2	3
4	5	6
7	8	

1 East of New Point Comfort
 2 Cape Charles
 3 Chertons
 4 East of Poquoson East
 5 Townsend
 6 East of Hampton
 7 Chesapeake Channel
 8 Fishermans Island

ELLIOTTS CREEK, VA
2016

