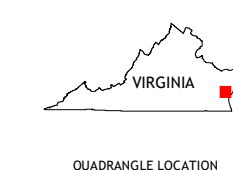
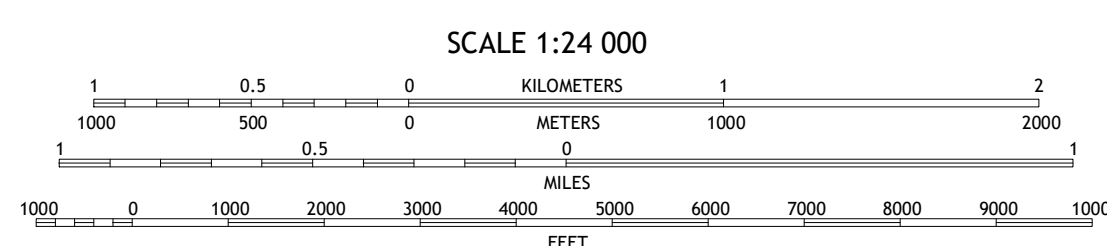
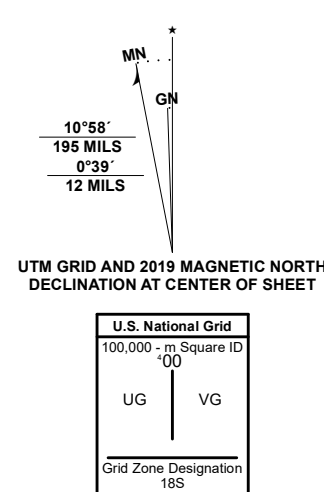


Produced by the United States Geological Survey

North American Datum of 1983 (NAD83)
World Geodetic System of 1984 (WGS84). Projection and 1 000-meter grid/Universal Transverse Mercator, Zone 18S
This map is not a legal document. Boundaries may be generalized for this map scale. Private lands within government reservations may not be shown. Obtain permission before entering private lands.
Imagery.....NAIP, October 2018 - October 2018
Roads.....U.S. Census Bureau, 2016
Names.....GNIS, 1979 - 2021
Hydrography.....National Hydrography Dataset, 2005 - 2021
Contours.....National Elevation Dataset, 2017
Boundaries.....Multiple sources; see metadata file 2019 - 2021
Wetlands.....FWS National Wetlands Inventory 1994 - 2009



ADJOINING QUADRANGLES

1	2	3
4	5	6
7	8	

1 East of New Point Comfort
2 Cape Charles
3 Cherriton
4 East of Poquoson East
5 Townsend
6 East of Hampton
7 Chesapeake Channel
8 Fishermans Island

