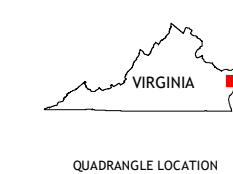
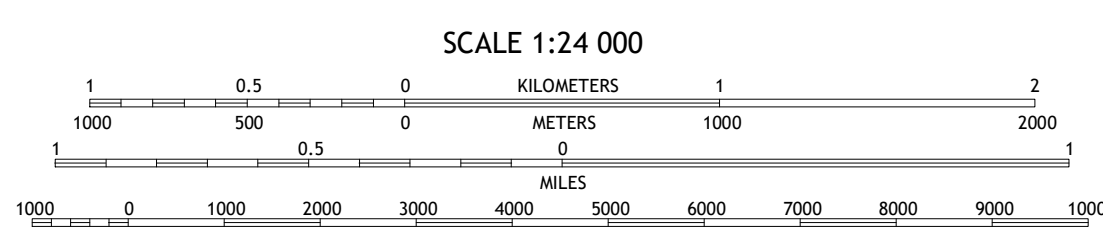
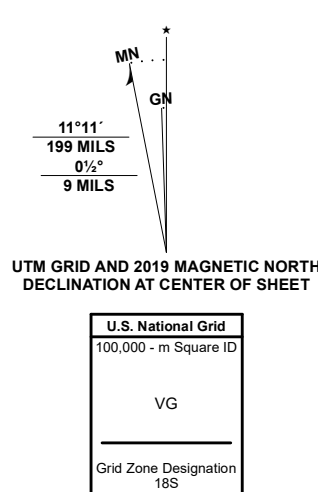


Produced by the United States Geological Survey

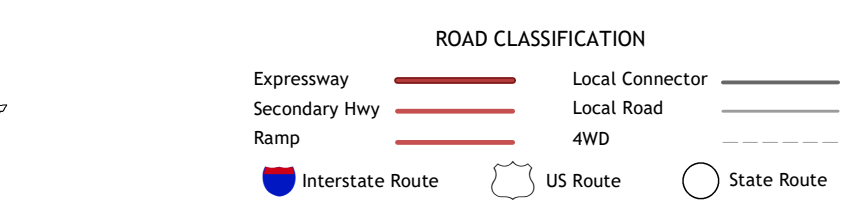
North American Datum of 1983 (NAD83) World Geodetic System of 1984 (WGS84) Projection and 1:250,000 scale Universal Transverse Mercator, Zone 18S

This map is not a legal document. Boundaries within government reservations may not be shown. Obtain permission before entering private lands.

Imagery: NAIP, October 2018 - October 2018 U.S. Census Bureau, 2016 GNS, 1979 - 2021 National Hydrography Dataset, 2004 - 2021 National Elevation Dataset, 2017 Boundaries: Multiple sources; see metadata file 2019 - 2021 Wetlands: FWS National Wetlands Inventory 1994 - 2009



ADJOINING QUADRANGLES table with 8 cells containing numbers 1 through 8.



ADJOINING QUADRANGLES table with 8 cells containing place names: 1 Nandua Creek, 2 Pungoteague, 3 Accomac, 4 Jamesville, 5 Wachapreague, 6 Franktown, 7 Nassawadox, 8 Quinby Inlet.

