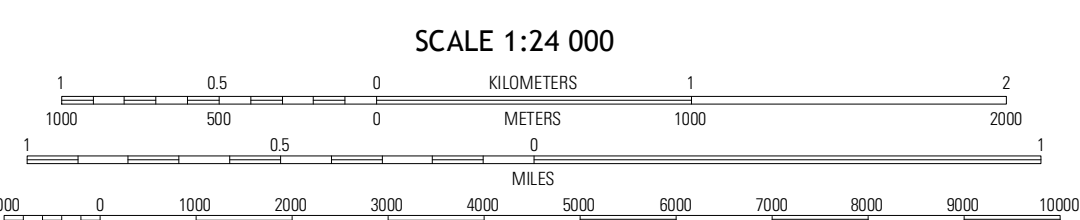
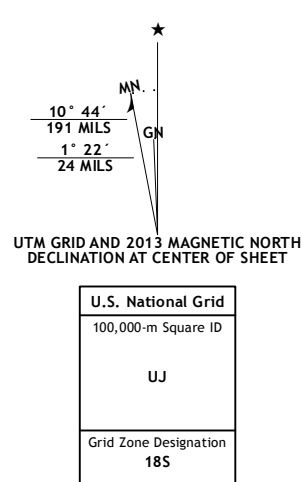


Produced by the United States Geological Survey North American Datum of 1983 (NAD83) World Geodetic System of 1984 (WGS84) Projection and 1 000-meter grid: Universal Transverse Mercator, Zone 18S 10 000-foot ticks: Virginia Coordinate System of 1983 (north zone), Maryland Coordinate System of 1983

Imagery: NAIP, May 2012 ©2006-2012 TomTom Names: GNS, 2013 Hydrography: National Hydrography Dataset, 2012 Contours: National Elevation Dataset, 2008 Boundaries: Census, IBWC, IBC, USGS, 1972-2012



CONTOUR INTERVAL 10 FEET NORTH AMERICAN VERTICAL DATUM OF 1988 This map was produced to conform with the National Geospatial Program US Topo Product Standard, 2011. A metadata file associated with this product is draft version 0.6.11

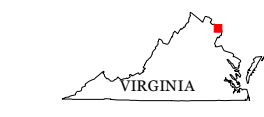


Table with 3 columns: Seneca, Rockville, Kensington; Vienna, Falls Church, Washington West; Fairfax, Annandale, Alexandria

