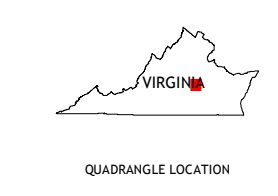
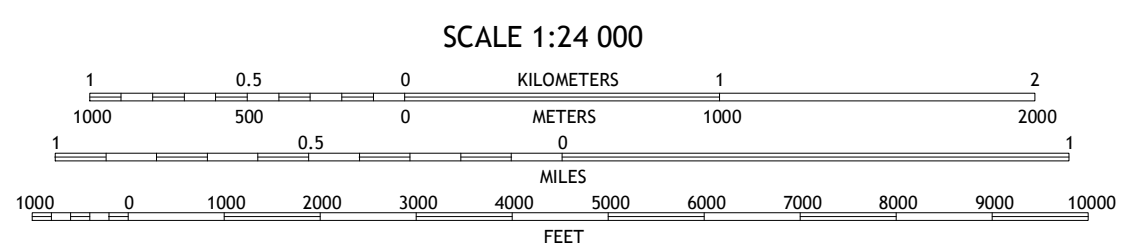
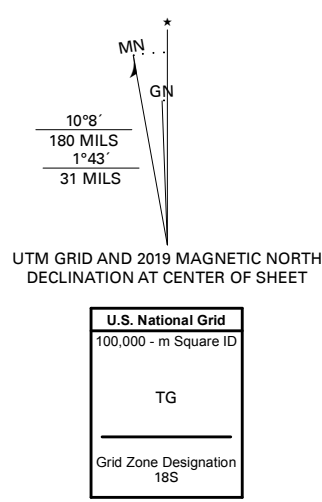


Produced by the United States Geological Survey
North American Datum of 1983 (NAD83)
World Geodetic System of 1984 (WGS84)
This map is not a legal document. Boundaries may be generalized for this map scale. Private lands within government reservations may not be shown. Obtain permission before entering private lands.



ADJOINING QUADRANGLES table with 3 rows and 3 columns. Cell 5 is highlighted in red.

ROAD CLASSIFICATION table with 3 columns: Expressway, Secondary Hwy, Ramp, Local Connector, Local Road, 4WD, US Route, State Route.

- 1 Goochland
2 Perkinsville
3 Hyias
4 Powhatan
5 Middlethian
6 Chula
7 Clayville
8 Haltsboro

