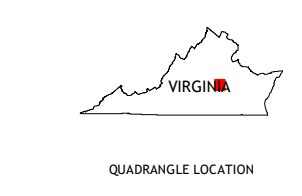
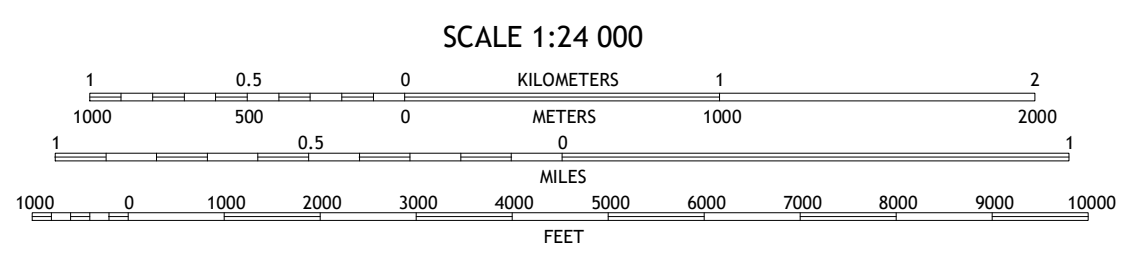
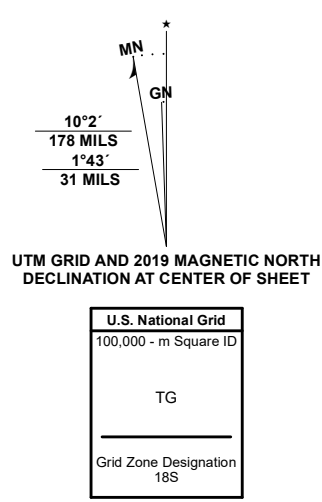


Produced by the United States Geological Survey

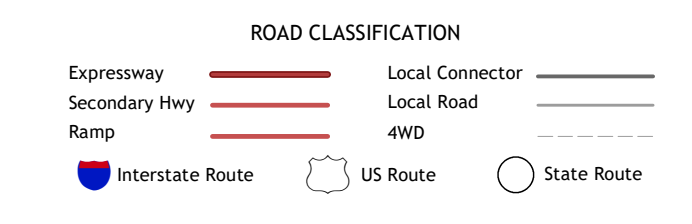
North American Datum of 1983 (NAD83) World Geodetic System of 1984 (WGS84) Projection and 1000-meter grid/Universal Transverse Mercator, Zone 18S

This map is not a legal document. Boundaries may be generalized for this map scale. Private lands within government reservations may not be shown. Obtain permission before entering private lands.

Imagery: NAIP, August 2018 - August 2018; U.S. Census Bureau, 2016; Names: GNS, 1979 - 2002; Hydrography: National Hydrography Dataset, 2000 - 2018; Contours: National Elevation Dataset, 2017; Boundaries: Multiple sources; see metadata file 2019 - 2021; Wetlands: FWS National Wetlands Inventory 1994 - 2012



ADJOINING QUADRANGLES table with 8 cells containing numbers 1 through 8.



1 Goochland 2 Perkinsville 3 Hyilas 4 Powhatan 5 Middlethian 6 Chula 7 Clayville 8 Hallsboro

