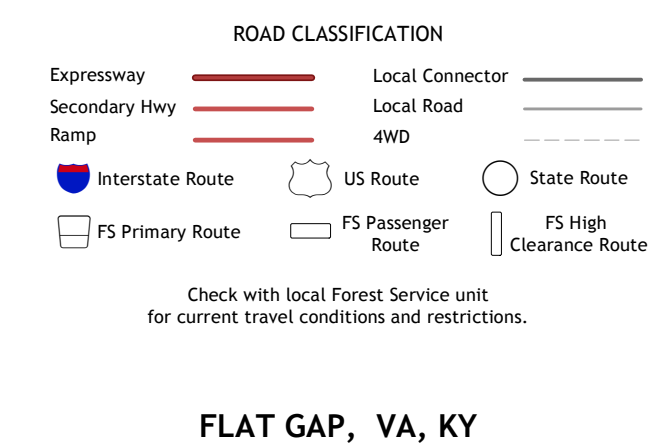
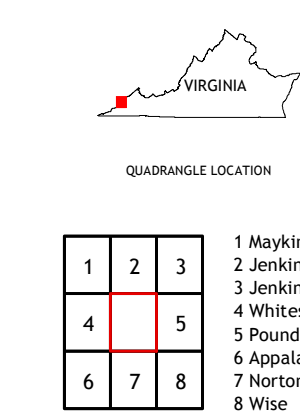
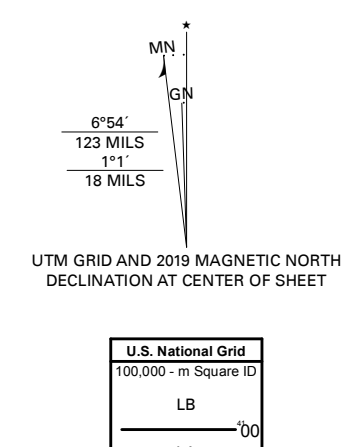




Produced by the United States Geological Survey  
North American Datum of 1983 (NAD83)  
World Geodetic System of 1984 (WGS84). Projection and 1 000-meter grid: Universal Transverse Mercator, Zone 17S  
This map is not a legal document. Boundaries may be generalized for this map scale. Private lands within government reservations may not be shown. Obtain permission before entering private lands.  
Imagery:.....N.A.P., April 2016 - September 2016  
Roads:.....U.S. Census Bureau, 2016  
Roads within US Forest Service Lands:.....FSTopo Data with limited Forest Service updates, 2012 - 2016  
Names:.....GNIS, 1979 - 2016  
Hydrography:.....National Hydrography Dataset, 1899 - 2018  
Contours:.....National Elevation Dataset, 2002 - 2018  
Boundaries:.....Multiple sources; see metadata file 2017 - 2018  
Wetlands:.....FWS National Wetlands Inventory 1990 - 2001



FLAT GAP, VA, KY 2019

