
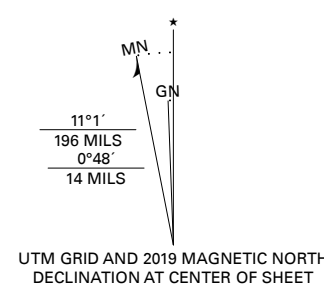


Produced by the United States Geological Survey

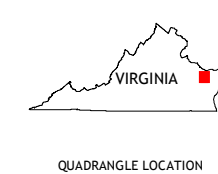
North American Datum of 1983 (NAD83) World Geodetic System of 1984 (WGS84) Projection and 1 000-meter grid/Universal Transverse Mercator, Zone 18S This map is not a legal document. Boundaries may be generalized for this map scale. Private lands within government reservations may not be shown. Obtain permission before entering private lands.

Imagery: NAIP, June 2016 - September 2016 Roads: U.S. Census Bureau, 2016 Names: GNS, 1979 - 2014 Hydrography: National Hydrography Dataset, 2004 - 2018 Contours: National Elevation Dataset, 2011 Boundaries: Multiple sources; see metadata file 2017 - 2018 Wetlands: FWS National Wetlands Inventory 1994 - 2011



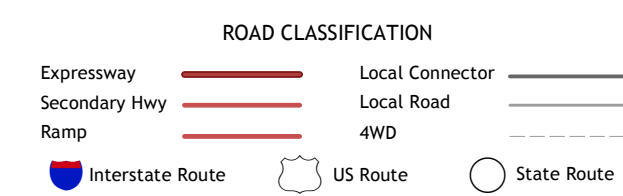
CONTOUR INTERVAL 10 FEET NORTH AMERICAN VERTICAL DATUM OF 1988

This map was produced to conform with the National Geospatial Program US Topo Product Standard, 2011. A metadata file associated with this product is draft version 0.6.18



QUADRANGLE LOCATION

Table of adjoining quadrangles with a grid showing the current quadrangle (5) highlighted in red.



NSN 7540-01-6400-7228 USGS REF. NO. USGSX24K15535