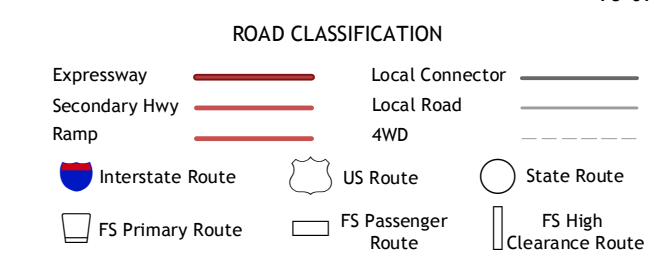
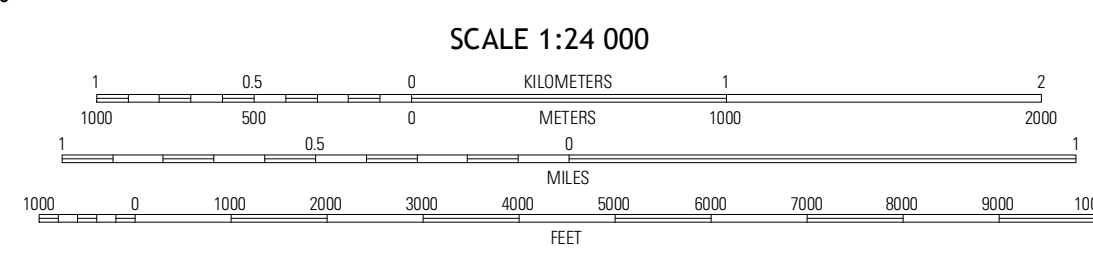
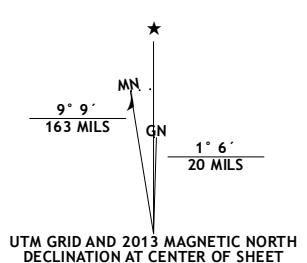


Produced by the United States Geological Survey  
North American Datum of 1983 (NAD83)  
World Geodetic System of 1984 (WGS84) Projection and  
1 000-meter grid: Universal Transverse Mercator, Zone 17S  
10 000-foot ticks: Virginia Coordinate System of 1983 (south zone)



QUADRANGLE LOCATION

Cornwall	Montebello	Masses Mill
Buena Vista	Forks of Buffalo	Piney River
Big Island	Tobacco Row Mountain	Ambient

Imagery: N.A.P., May 2012  
Roads: within US Forest Service Lands: ©2006-2012 TomTom  
Roads: within US Forest Service Lands: ©2006-2012 TomTom  
Data with limited Forest Service updates, 2013  
Names: National Hydrography Dataset, 2012  
Contours: National Elevation Dataset, 1999  
Boundaries: Census, IBWC, IBC, USGS, 1972 - 2012

SCALE 1:24 000  
CONTOUR INTERVAL 40 FEET  
NORTH AMERICAN VERTICAL DATUM OF 1988  
This map was produced to conform with the National Geospatial Program US Topo Product Standard, 2011. A metadata file associated with this product is draft version 0.6.11

Check with local Forest Service unit for current travel conditions and restrictions.

**FORKS OF BUFFALO, VA**  
2013

ADJOINING 7.5 QUADRANGLES