U.S. DEPARTMENT OF THE INTERIOR
U.S. GEOLOGICAL SURVEY

The National Map
US Topo

FORT BLACKMORE QUADRANGLE
VIRGINIA-SCOTT CO.
7.5-MINUTE SERIES

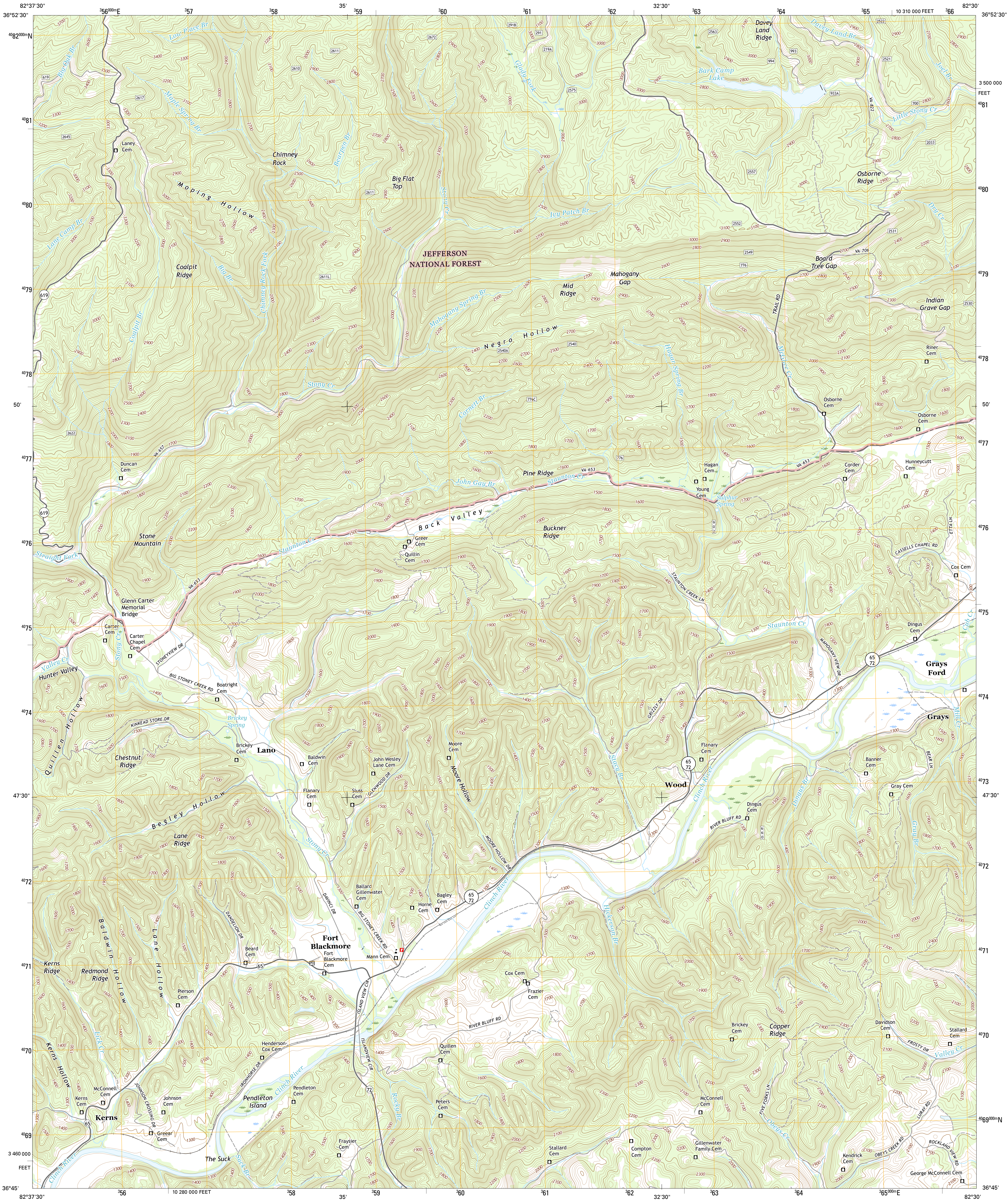
82°37'30"
36°52'30"
356000mE
357
358
35'
359
360
361
362
32'30"
363
364
365
10 310 000 FEET
366
82°30'
36°52'30"
4082000mN
3 500 000
FEET
4081
4080
4079
4078
50'
4077
4076
4075
4074
4073
47'30"
4072
4071
4070
4069000mN
3 460 000
FEET
36°45'
82°37'30"
356
10 280 000 FEET
358
35'
359
360
361
362
32'30"
363
364
365000mE
82°30'
36°45'
Low Place Br
Big Oak Br
619
2617
2645
Maple Spring Br
Laney Cem
2611
2610
2672
291B
291
219A
Glady Fork
2575
2563
Davey Land Ridge
Davey Land Br
993
994
Bark Camp Lake
933A
2522
2521
VA-822
Joel Br
Little Stony Cr
700
2033
Chimney Rock
Bearpen Br
Big Flat Top
Stony Cr
2557
Osborne Ridge
Moping Hollow
Lane Camp Br
Ivy Patch Br
2552
Dry Cr
2531
JEFFERSON NATIONAL FOREST
Coalpit Ridge
Big Br
Chimney Rock Fork
2611L
2549
VA-706
776
Board Tree Gap
Mahogany Gap
Mid Ridge
Indian Grave Gap
2530
Mahogany Spring Br
TRAIL RD
Coalpit Br
Negro Hollow
2540A
2540
Hagan Spring Br
McGhee Cr
Riner Cem
Stony Cr
Cornett Br
776C
Osborne Cem
Osborne Cem
2622
VA-657
Duncan Cem
John Gay Br
Pine Ridge
VA-653
Staunton Cr
Hagan Cem
Young Cem
Sulphur Spring
Corder Cem
Hunneycutt Cem
Back Valley
Greer Cem
Quillin Cem
Stone Mountain
Buckner Ridge
902
Straight Fork
ETTA LN
CASSELLS CHAPEL RD
Cox Cem
STAUNTON CREEK LN
Glenn Carter Memorial Bridge
Carter Cem
Carter Chapel Cem
Stony Cr
Staunton Cr
Dingus Cem
Cub Cr
STONEYVIEW DR
BIG STONEY CREEK RD
Valley Cr
Hunter Valley
Boatright Cem
MAHOGANY VIEW DR
65
72
Grays Ford
Brickey Spring
KINKEAD STORE DR
Quillen Hollow
GRIZZLY DR
Grays
Mill Cr
Chestnut Ridge
Brickey Cem
Lano
Baldwin Cem
John Wesley Lane Cem
GLENWOOD DR
Moore Cem
Moore Hollow
Stacy Br
Flanary Cem
Banner Cem
BEAR LN
Wood
Gray Cem
Flanary Cem
Sluss Cem
Begley Hollow
Clinch River
Dingus Br
Dingus Cem
RIVER BLUFF RD
660
Gray Br
Lane Ridge
Stony Cr
MOORE HOLLOW DR
Baldwin Hollow
Lane Hollow
DAVINCI DR
Ballard Gillenwater Cem
BIG STONEY CREEK RD
Horne Cem
Bagley Cem
Clinch River
Hickerson Br
DANDELION DR
Beard Cem
Fort Blackmore
Fort Blackmore Cem
Mann Cem
PO
Kerns Ridge
Redmond Ridge
Pierson Cem
ISLAND VIEW CIR
Cox Cem
Frazier Cem
RIVER BLUFF RD
Lick Cr
Henderson-Cox Cem
ISLANDVIEW CIR
Quillen Cem
Brickey Cem
Copper Ridge
Davidson Cem
Stallard Cem
FROSTY DR
Valley Cr
Kerns Hollow
IRONHORSE DR
Clinch River
McConnell Cem
JOHNSON CROSSING DR
Kerns Cem
Johnson Cem
Pendleton Island
Pendleton Cem
Rocky Br
Peters Cem
McConnell Cem
FIVE FORKS LN
Obeys Cr
LURAY RD
Kerns
Greear Cem
Fraysier Cem
The Suck
Suck Br
Stallard Cem
Compton Cem
Gillenwater Family Cem
Kendrick Cem
OBEYS CREEK RD
ROCKLAND VIEW RD
George McConnell Cem
Clinch River

Produced by the United States Geological Survey
North American Datum of 1983 (NAD83)
World Geodetic System of 1984 (WGS84). Projection and
1 000-meter grid: Universal Transverse Mercator, Zone 17S
10 000-foot ticks: Virginia Coordinate System of 1983 (south zone)

This map is not a legal document. Boundaries may be generalized for this map scale. Private lands within government reservations may not be shown. Obtain permission before entering private lands.

Imagery..NAIP, May 2014
Roads................................ U.S. Census Bureau, 2015 - 2016
Roads within US Forest Service Lands.............FSTopo Data with limited Forest Service updates, 2012 - 2016
Names...GNIS, 2016
Hydrography....................National Hydrography Dataset, 2014
Contours............................National Elevation Dataset, 2001
Boundaries............Multiple sources; see metadata file 1972 - 2016

Wetlands.........FWS National Wetlands Inventory 1977 - 2014

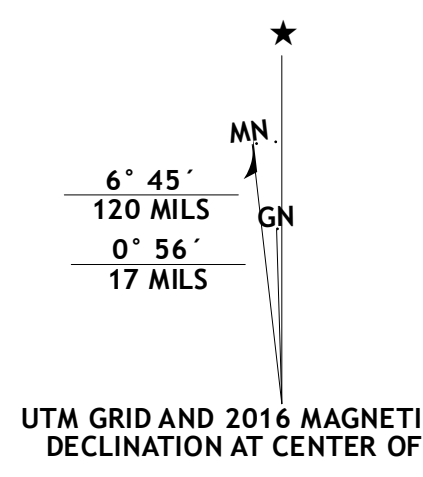
★
MN
GN
6° 45´
120 MILS
0° 56´
17 MILS

UTM GRID AND 2016 MAGNETIC NORTH DECLINATION AT CENTER OF SHEET

U.S. National Grid
100,000-m Square ID
LA
Grid Zone Designation 17S

SCALE 1:24 000

1 0.5 0 1 2 KILOMETERS
1000 500 0 1000 2000 METERS
1 0.5 0 1 MILES
1000 0 1000 2000 3000 4000 5000 6000 7000 8000 9000 10000 FEET

CONTOUR INTERVAL 20 FEET
NORTH AMERICAN VERTICAL DATUM OF 1988

This map was produced to conform with the National Geospatial Program US Topo Product Standard, 2011.
A metadata file associated with this product is draft version 0.6.19

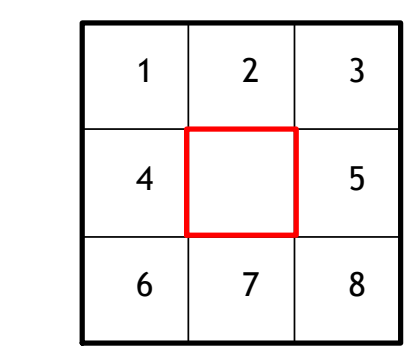

QUADRANGLE LOCATION

1	2	3
4		5
6	7	8

1 Norton
2 Wise
3 Coeburn
4 East Stone Gap
5 Dungannon
6 Clinchport
7 Gate City
8 Hiltons

ADJOINING QUADRANGLES

ROAD CLASSIFICATION

Expressway		Local Connector	
Secondary Hwy		Local Road	
Ramp		4WD	

Interstate Route
US Route
State Route
FS Primary Route
FS Passenger Route
FS High Clearance Route

Check with local Forest Service unit for current travel conditions and restrictions.

FORT BLACKMORE, VA
2016

NSN. 7643016400735
NGA REF NO. USGSX24K15863