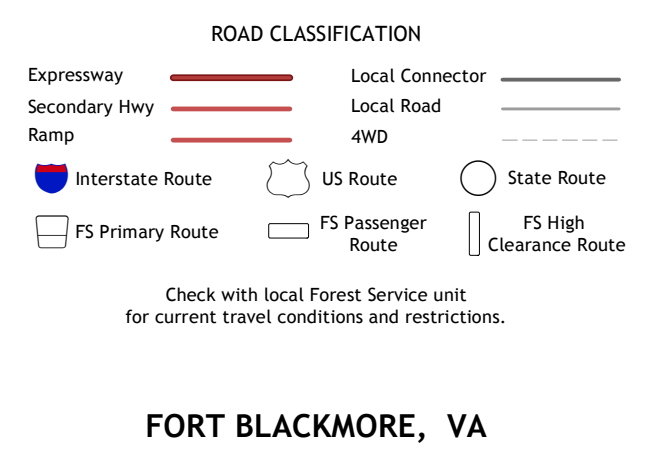
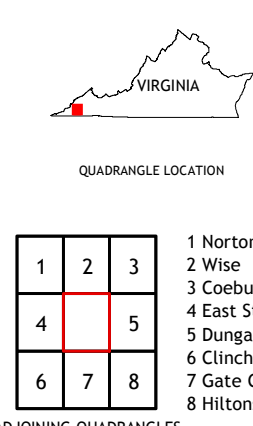
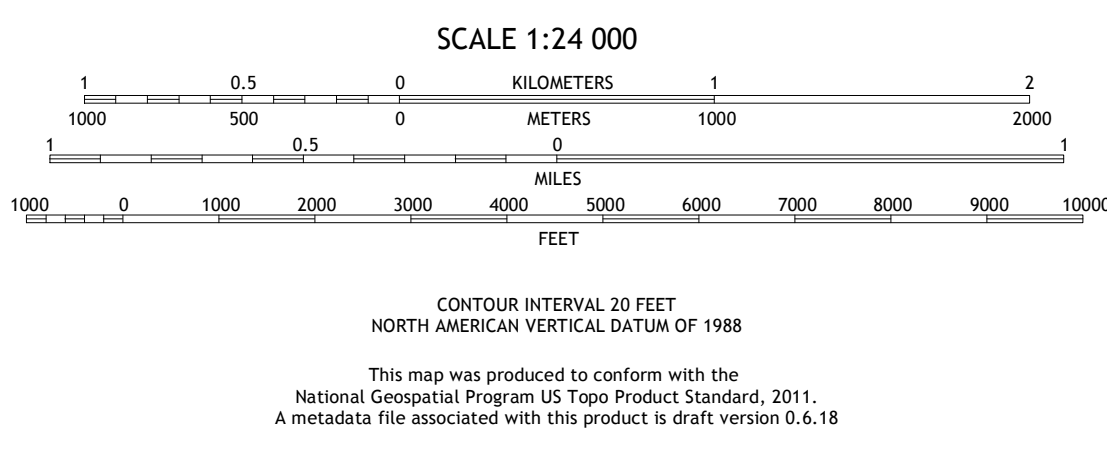



Produced by the United States Geological Survey  
North American Datum of 1983 (NAD83)  
World Geodetic System of 1984 (WGS84). Projection and 1 000-meter grid/Universal Transverse Mercator, Zone 17S  
This map is not a legal document. Boundaries may be generalized for this map scale. Private lands within government reservations may not be shown. Obtain permission before entering private lands.



ADJOINING QUADRANGLES

1	2	3
4	5	6
7	8	

1 Norton  
2 Wise  
3 Coeburn  
4 East Stone Gap  
5 Dugganport  
6 Clinchport  
7 Gate City  
8 Hilltop

FORT BLACKMORE, VA  
2019

