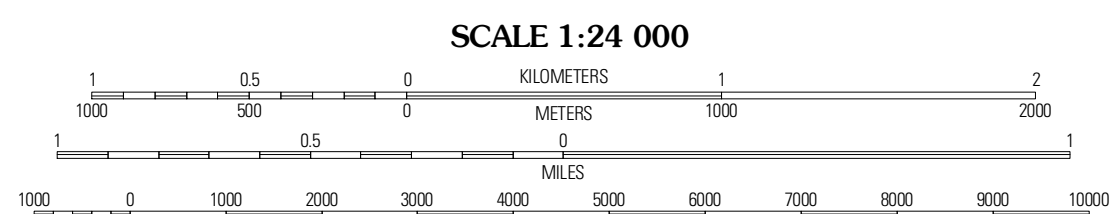
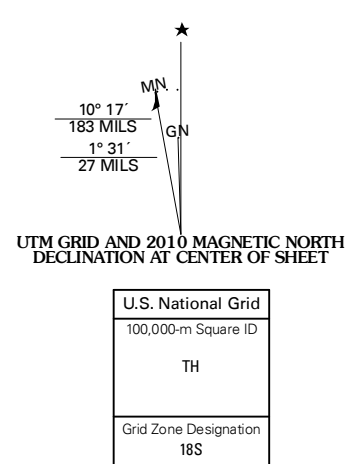




Produced by the United States Geological Survey North American Datum of 1983 (NAD83) World Geodetic System of 1984 (WGS84) Projection and 1 000-meter grid: Universal Transverse Mercator, Zone 18S 10 000-foot ticks: Virginia Coordinate System of 1983 (north zone)

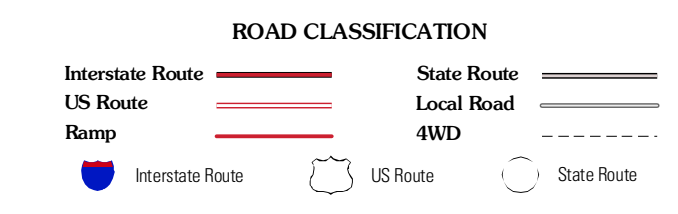
Imagery: N/AIP, June 2009 Roads: 62006-2010 Tele Atlas Names: GNS, 2008 Hydrography: National Hydrography Dataset, 2009 Contours: National Elevation Dataset, 2000



CONTOUR INTERVAL 10 FEET NORTH AMERICAN VERTICAL DATUM OF 1988 This map was produced to conform with version 0.5.10 of the draft USGS Standards for 7.5-Minute Quadrangle Maps. A metadata file associated with this product is draft version 0.5.11



Table with 3 columns: Stock, Stafford, Widewater; 3 rows: Salem Church, Fredericksburg, Passapatany; 3 rows: Spotsylvania, Guinea, Rappahannock Academy



FREDERICKSBURG, VA 2010