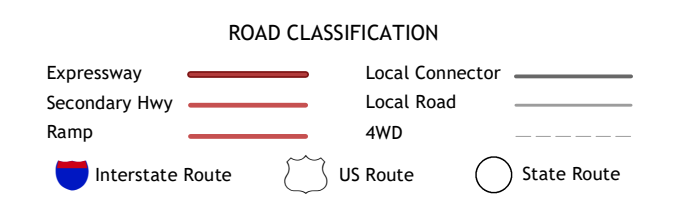
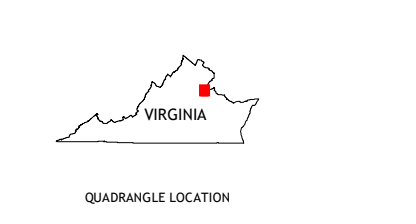
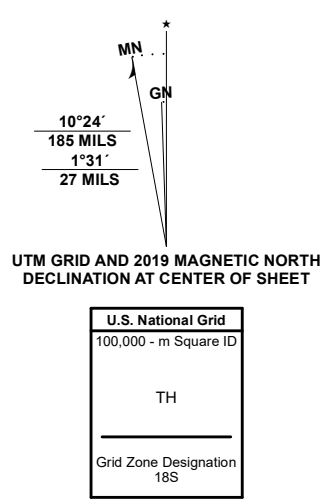


Produced by the United States Geological Survey  
North American Datum of 1983 (NAD83)  
World Geodetic System of 1984 (WGS84). Projection and 1000-meter grid: Universal Transverse Mercator, Zone 18S  
This map is not a legal document. Boundaries may be generalized for this map scale. Private lands within government reservations may not be shown. Obtain permission before entering private lands.  
Imagery: NAIP, November 2018 - November 2018  
Roads: U.S. Census Bureau, 2016 - 2021  
Names: GNS, 1979 - 2022  
Hydrography: National Hydrography Dataset, 2001 - 2021  
Contours: National Elevation Dataset, 2000  
Boundaries: Multiple sources; see metadata file 2019 - 2021  
Wetlands: FWS National Wetlands Inventory 2008 - 2013



ADJOINING QUADRANGLES

1	2	3
4	5	6
7	8	

