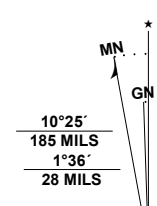


Produced by the United States Geological Survey

North American Datum of 1983 (NAD83) World Geodetic System of 1984 (WGS84) Projection and 1 000-meter grid/Universal Transverse Mercator, Zone 18S

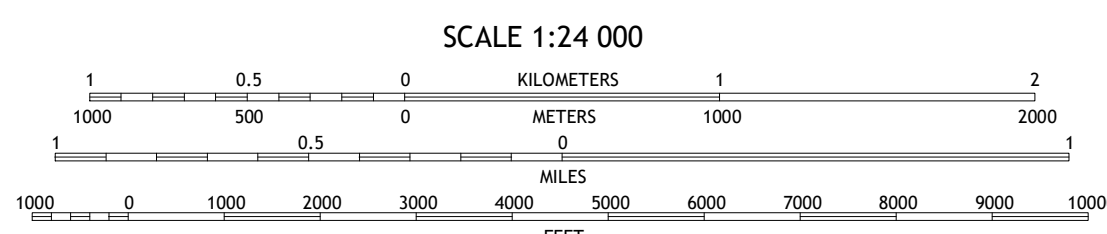
This map is not a legal document. Boundaries may be generalized for this map scale. Private lands within government reservations may not be shown. Obtain permission before entering private lands.

Imagery: NAIP, November 2018 - November 2018; U.S. Census Bureau, 2016 - 2021; Names: GNS, 1979 - 2022; Hydrography: National Hydrography Dataset, 2001 - 2020; Contours: National Elevation Dataset, 2011 - 2021; Boundaries: Multiple sources; see metadata file 2019 - 2021; Wetlands: FWS National Wetlands Inventory 1980 - 1994



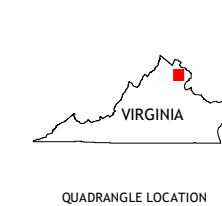
UTM GRID AND 2019 MAGNETIC NORTH DECLINATION AT CENTER OF SHEET

Table with 2 columns: U.S. National Grid (100,000 - m Square ID) and Grid Zone Designation (18S)



CONTOUR INTERVAL 10 FEET NORTH AMERICAN VERTICAL DATUM OF 1988

This map was produced to conform with the National Geospatial Program US Topo Product Standard.



QUADRANGLE LOCATION

Table of adjoining quadrangles: 1 Middleburg, 2 Arcola, 3 Herndon, 4 Thoroughfare Gap, 5 Manassas, 6 Catlett, 7 Nokesville, 8 Independent Hill

ROAD CLASSIFICATION table with symbols for Expressway, Secondary Hwy, Ramp, Interstate Route, Local Connector, Local Road, 4WD, US Route, and State Route

