

Produced by the United States Geological Survey

North American Datum of 1983 (NAD83) World Geodetic System of 1984 (WGS84) Projection and 1 000-meter grid/Universal Transverse Mercator, Zone 17S

This map is not a legal document. Boundaries may be generalized for this map scale. Private lands within government reservations may not be shown. Obtain permission before entering private lands.

Imagery: U.S. Census Bureau, 2016 - 2018; National Hydrography Dataset, 2002 - 2021; National Elevation Dataset, 2018; Wetlands: FWS National Wetlands Inventory 1990 - 2001

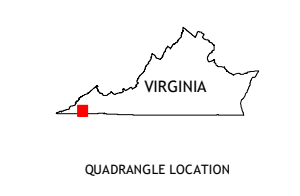
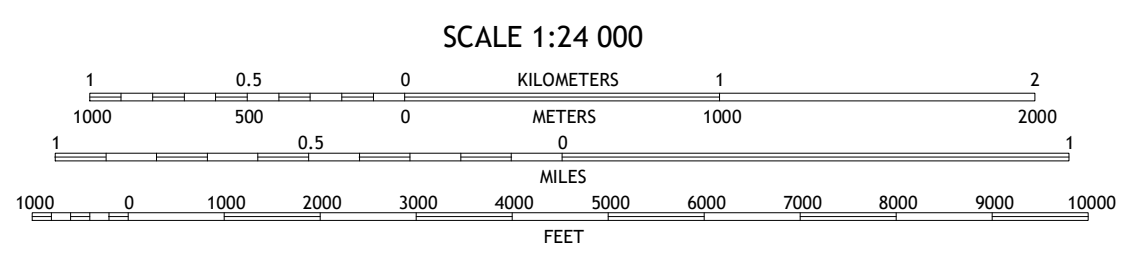
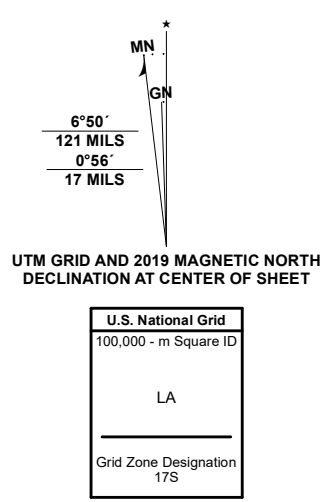
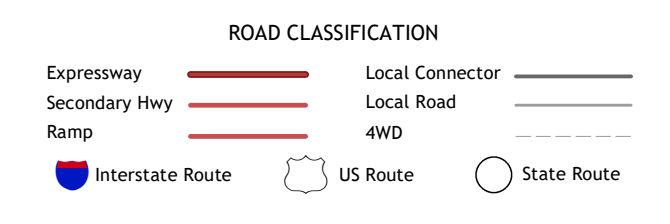


Table with 3 columns and 3 rows showing adjacent quadrangles.



- 1 East Stone Gap, 2 Fort Blackmore, 3 Dunganon, 4 Clinchport, 5 Hilltop, 6 Church Hill, 7 Kingsport, 8 Indian Springs

