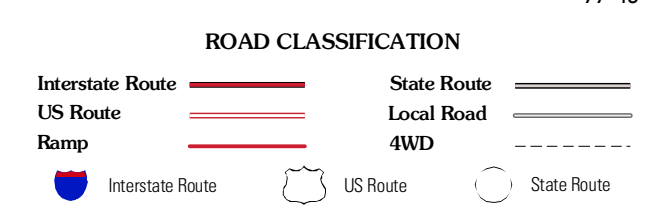
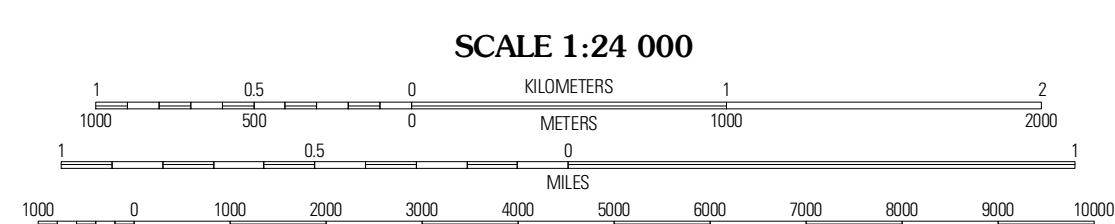
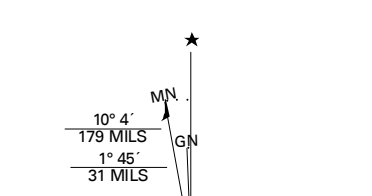




Produced by the United States Geological Survey  
North American Datum of 1983 (NAD83)  
World Geodetic System of 1984 (WGS84) Projection and  
1 000-meter grid: Universal Transverse Mercator, Zone 18S  
10 000-foot ticks: Virginia Coordinate System of 1983  
(north zone)



QUADRANGLE LOCATION

Brandy Station	Remington	Midland
Culpeper East	Germanna Bridge	Richardsville
Unionville	Mine Run	Charlottesville

ADJOINING 7.5' QUADRANGLES

Imagery.....NAP, June 2009 - August 2009  
Roads.....S2006-2010 Tele Atlas  
Names.....GNIS, 2008  
Hydrography.....National Hydrography Dataset, 2009  
Contours.....National Elevation Dataset, 1999

U.S. National Grid	100,000-Square Grid
TH	
Grid Zone Designation	18S

CONTOUR INTERVAL 40 FEET  
NORTH AMERICAN VERTICAL DATUM OF 1988

This map was produced to conform with version 0.5.10 of the  
draft USGS Standards for 7.5-Minute Quadrangle Maps.  
A metadata file associated with this product is draft version 0.5.11