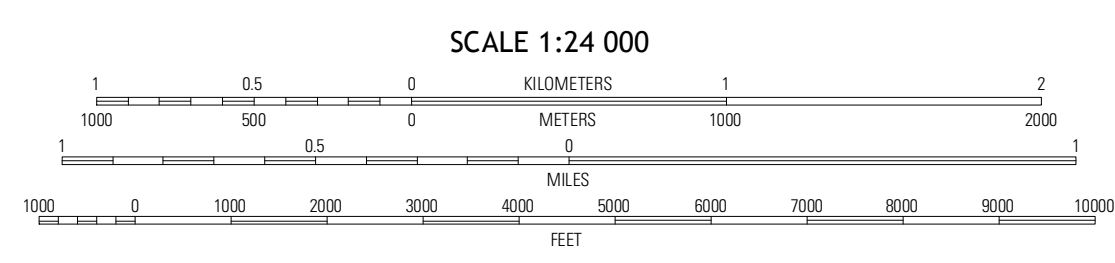
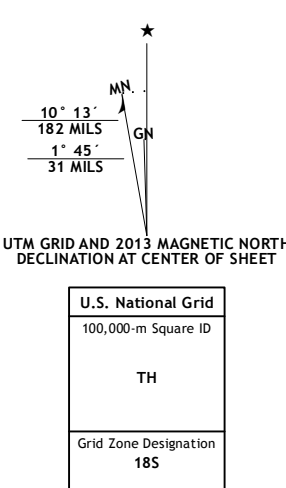


Produced by the United States Geological Survey  
North American Datum of 1983 (NAD83)  
World Geodetic System of 1984 (WGS84). Projection and  
1 000-meter grid: Universal Transverse Mercator, Zone 18S  
10 000-foot ticks: Virginia Coordinate System of 1983 (north  
zone)

Imagery.....©2006-2012, NAIP, May 2012  
Roads.....©2006-2012, TomTom  
Names.....©2013, GNLS, 2013  
Hydrography.....National Hydrography Dataset, 2012  
Contours.....National Elevation Dataset, 2010  
Boundaries.....Census, IRWC, IBC, USGS, 1972 - 2012



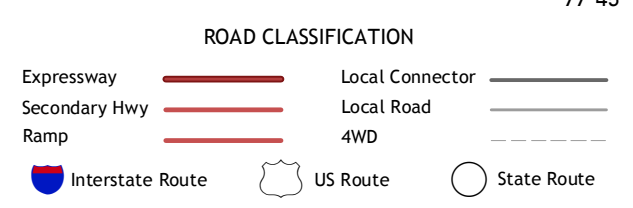
CONTOUR INTERVAL 10 FEET  
NORTH AMERICAN VERTICAL DATUM OF 1988

This map was produced to conform with the  
National Geospatial Program US Topo Product Standard, 2011.  
A metadata file associated with this product is draft version 0.6.11



QUADRANGLE LOCATION

Brandy Station	Remington	Midland
Culpeper East	Germanna Bridge	Richardville
Unionville	Mine Run	Chambersville



**GERMANNA BRIDGE, VA**  
2013

ADJOINING 7.5 QUADRANGLES