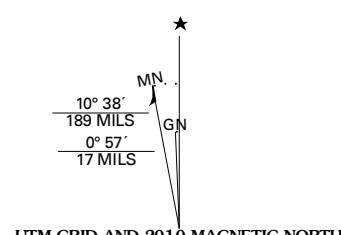
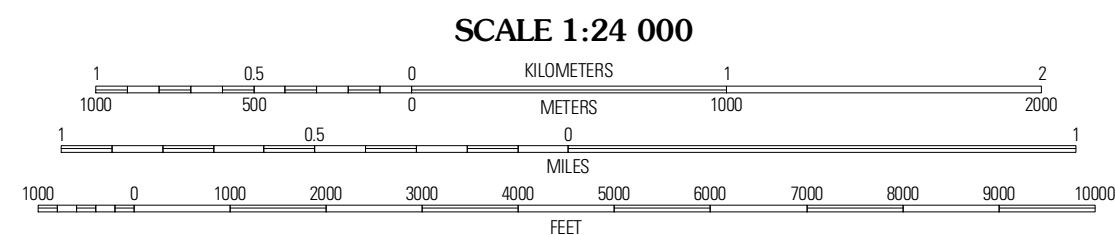


Produced by the United States Geological Survey
North American Datum of 1983 (NAD83)
Roads: ©2006-2010 Tele Atlas
Names: ©2006-2010 National Geographic
Hydrography: National Hydrography Dataset, 2009
Contours: National Elevation Dataset, 1999



U.S. National Grid	100,000m Square ID
UG	
Grid Zone Designation	18S



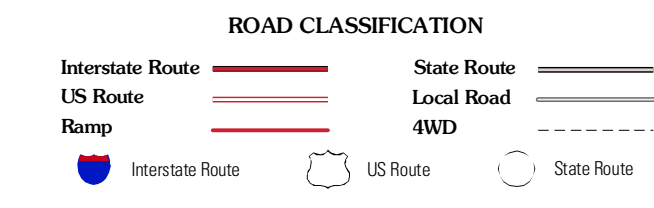
CONTOUR INTERVAL 10 FEET
NORTH AMERICAN VERTICAL DATUM OF 1988
This map was produced to conform with version 0.5.10 of the draft USGS Standards for 7.5-Minute Quadrangle Maps. A metadata file associated with this product is draft version 0.5.11



QUADRANGLE LOCATION

Stackfords	Salts	Wilton
Gessitt	Gloucester	Wave Neck
Williamsburg	Clay Bank	Achilles

ADJOINING 7.5 QUADRANGLES



GLOUCESTER, VA
2010