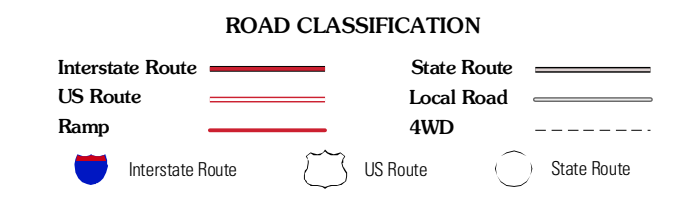
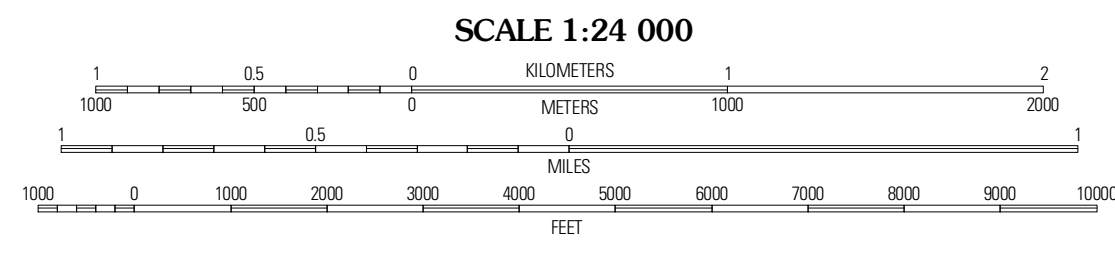
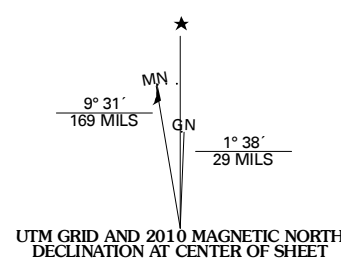




Produced by the United States Geological Survey
North American Datum of 1983 (NAD83)
Roads: 62006-2010 Tele Atlas
Names: 62006-2010 Tele Atlas
Hydrography: National Hydrography Dataset, 2009
Contours: National Elevation Dataset, 2008



QUADRANGLE LOCATION

Dana Mills	Arvonia	Lakeside Village
Dilwyn	Gold Hill	Whiteville
Willis Mountain	Hillcrest	Cumberland

ADJOINING 7.5 QUADRANGLES

SCALE 1:24 000
CONTOUR INTERVAL 10 FEET
NORTH AMERICAN VERTICAL DATUM OF 1988

This map was produced to conform with version 0.5.10 of the draft USGS Standards for 7.5-Minute Quadrangle Maps. A metadata file associated with this product is draft version 0.5.11

GOLD HILL, VA
2010