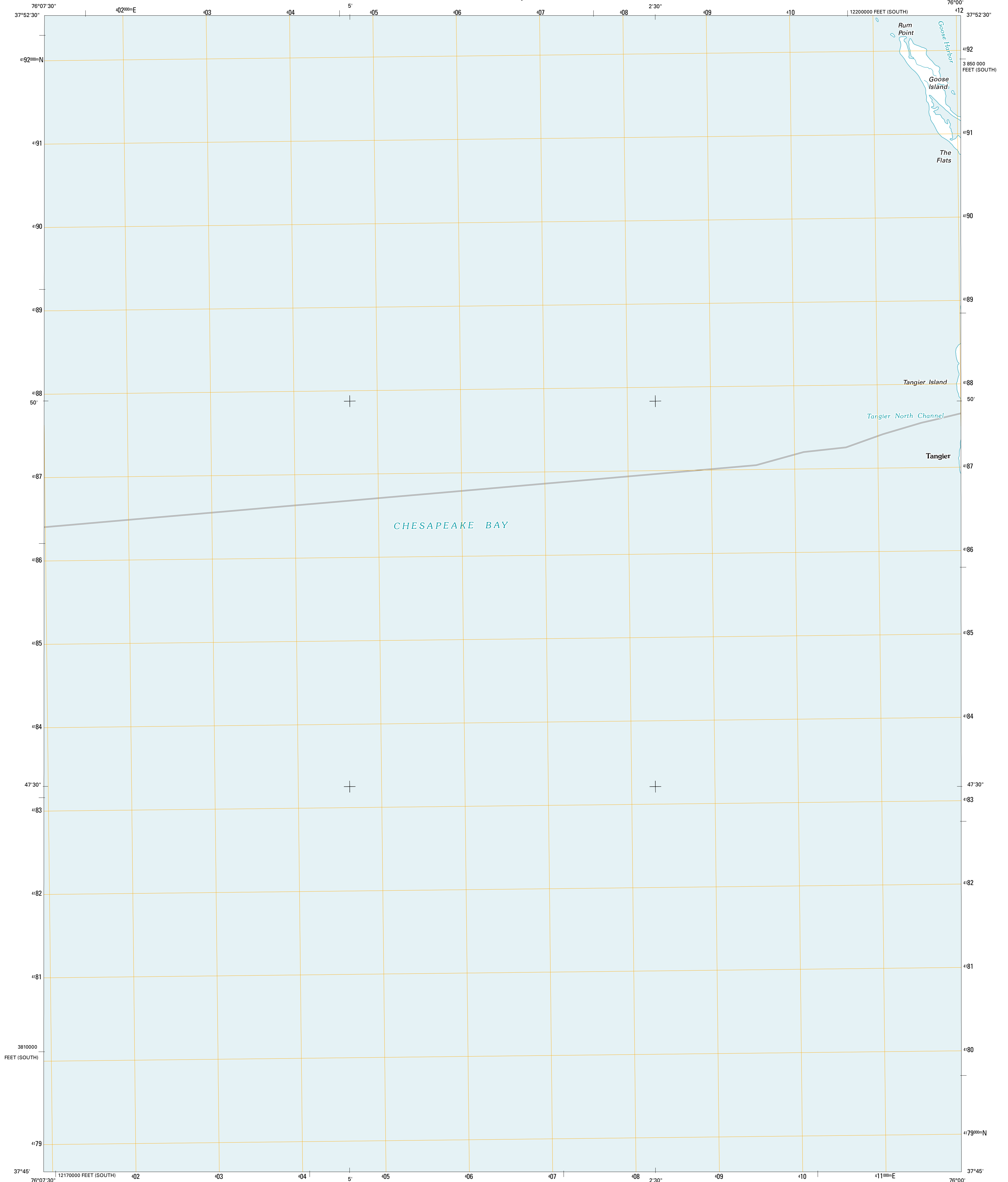




U.S. DEPARTMENT OF THE INTERIOR
U. S. GEOLOGICAL SURVEY

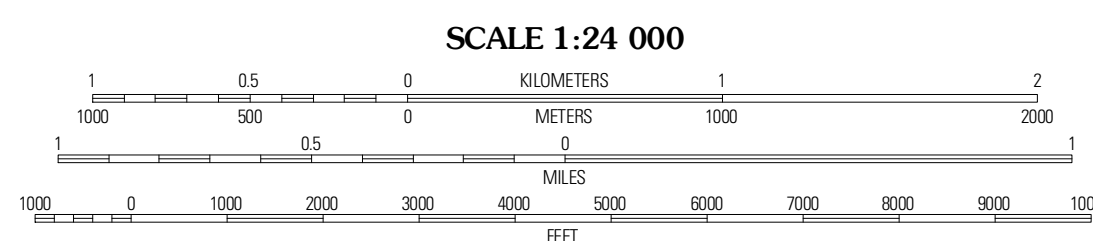
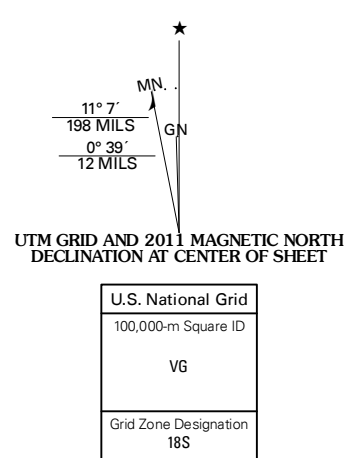


GOOSE ISLAND QUADRANGLE
VIRGINIA
7.5-MINUTE SERIES



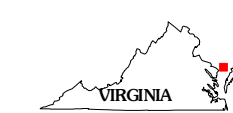
Produced by the United States Geological Survey
North American Datum of 1983 (NAD83)
World Geodetic System of 1984 (WGS84). Projection and
1 000-meter grid: Universal Transverse Mercator, Zone 18S
10 000-foot ticks: Virginia Coordinate System of 1983 (south
zone)

Imagery: NAIP, August 2009
Roads: ©2006-2010 Tele Atlas
Names: National Hydrography Dataset, 2009
Contours: Not Available



CONTOURS NOT PRESENT BECAUSE AVAILABLE ELEVATION
DATA DO NOT MEET ACCURACY REQUIREMENTS

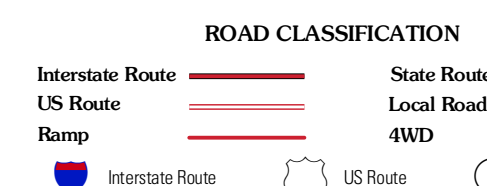
This map was produced to conform with version 0.5.10 of the
draft USGS Standards for 7.5-Minute Quadrangle Maps.
A metadata file associated with this product is draft version 0.5.11



QUADRANGLE LOCATION

Smith Point	Ewell	Great Fox Island
East of Reedville	Goose Island	Tangier Island
East of Fleets Bay	West of Nantux Creek	Nantux Creek

ADJOINING 7.5 QUADRANGLES



GOOSE ISLAND, VA
2011